

COUNTY ENGINEER'S


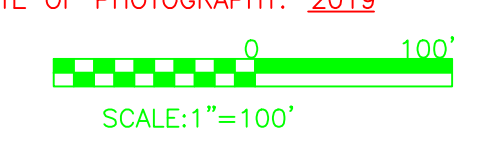
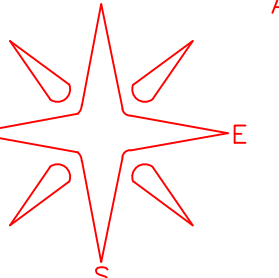

LOGAN COUNTY, OHIO

REAL PROPERTY MAP

T5 R13

WEST LIBERTY

MODULE MAP NUMBERS

AERIAL PHOTOGRAPHY	REAL PROPERTY MAP	REAL PROPERTY MAP	MAPPING LEGEND				MAP DATE & SCALE	ADJOINING MAPS	MODULE MAP NUMBERS
<p>PREPARED BY DIGITAL ORTHOPHOTOGRAPHY BARTON AERIAL TECHNOLOGIES, INC. 6530 SINGLETREE DR. COLUMBUS, OH 43229</p>	<p>PREPARED FOR COUNTY COMMISSIONERS LOGAN COUNTY, OHIO LOGAN COUNTY COURTHOUSE BELLEFONTAINE, OHIO 43311</p>	<p>DIGITAL CONVERSION BY THE SANBORN MAP COMPANY INC.  629 FIFTH AVENUE PLAZA, NY 10003 (800) 930-3298</p>	<p>STATE OR COUNTY LINE CITY LINE TOWNSHIP LINE SECTION LINE SURVEY LINE HIGHWAY & STREET R.O.W.</p>	<p>PROPERTY LINE LAND HOOK WATER SPECIAL DISTRICT LINE PARCEL NUMBER</p>	<p>BLOCK NUMBER ORIGINAL SUBDIVISION BLOCK NO. ORIGINAL SUBDIVISION LOT NO. SECTION NUMBER VIRGINIA MILITARY SURVEY</p>	<p>UNITED STATES HIGHWAY OHIO STATE ROUTE COUNTY ROUTE STREET NAME TOWN ROUTE</p>	<p>DATE OF MAP: 9-1-82 DATE OF REVISION: 2021 DATE OF PHOTOGRAPHY: 2019  SCALE: 1"=100'</p>	<p> ADJOINING MAP NO.'S </p>	<p>144-15 TAX PAYER'S IDENTIFICATION NUMBER E1,640,000 X N210,000 = 164,21-15 OHIO STATE PLANE GRID-COORDINATE MAP NUMBER</p>