


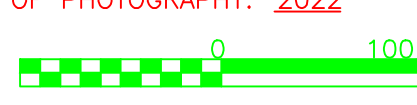
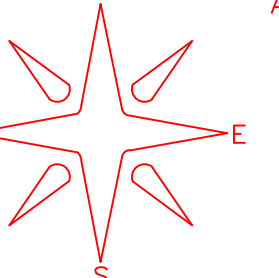
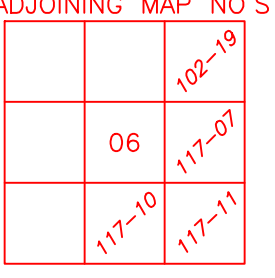
T2 R14, T3 R13

COUNTY ENGINEER'S

LOGAN COUNTY, OHIO

REAL PROPERTY MAP

DEGRAFF

| AERIAL PHOTOGRAPHY   | REAL PROPERTY MAP   | REAL PROPERTY MAP  | MAPPING LEGEND   |  |   |   | MAP DATE & SCALE   | ADJOINING MAPS   | MODULE MAP NUMBERS  |
|--|---|--|--|--|---|---|--|--|---|
| <p>PREPARED BY<br/>DIGITAL ORTHOPHOTOGRAHY<br/>BARTON AERIAL TECHNOLOGIES, INC.<br/>6530 SINGLETREE DR.<br/>COLUMBUS, OH 43229</p> | <p>PREPARED FOR<br/>COUNTY COMMISSIONERS<br/>LOGAN COUNTY, OHIO<br/>LOGAN COUNTY COURTHOUSE<br/>BELLEFONTAINE, OHIO 43311</p> | <p>DIGITAL CONVERSION BY<br/>THE SANBORN MAP COMPANY<br/>INC.<br/><br/>629 FIFTH AVENUE<br/>PELHAM, NY 10963<br/>(800) 930-3298</p> | <p>STATE OR COUNTY LINE<br/>CITY LINE<br/>TOWNSHIP LINE<br/>SECTION LINE<br/>SURVEY LINE<br/>HIGHWAY &amp; STREET R.O.W.</p> | <p>PROPERTY LINE<br/>LAND HOOK<br/>WATER<br/>SPECIAL DISTRICT LINE<br/>PARCEL NUMBER</p> | <p>BLOCK NUMBER<br/>ORIGINAL SUBDIVISION BLOCK NO.<br/>ORIGINAL SUBDIVISION LOT NO.<br/>SECTION NUMBER<br/>VIRGINIA MILITARY SURVEY</p> | <p>UNITED STATES HIGHWAY<br/>OHIO STATE ROUTE<br/>COUNTY ROUTE<br/>STREET NAME<br/>TOWN ROUTE</p> | <p>DATE OF MAP: 9-1-82<br/>DATE OF REVISION: 2024<br/>DATE OF PHOTOGRAPHY: 2022<br/><br/>SCALE: 1"=100'</p> | <p><br/>ADJOINING MAP NO.'S<br/></p> | <p>117-06<br/>TAX PAYER'S IDENTIFICATION NUMBER<br/>E1,600,000 X N230,000 = 160,23-06<br/>OHIO STATE PLANE GRID-COORDINATE MAP NUMBER</p> |