









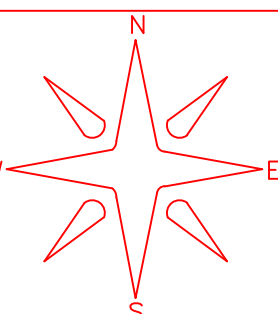
VMS 3138

COUNTY ENGINEER'S

LOGAN COUNTY, OHIO

REAL PROPERTY MAP

VALLEY HI

AERIAL PHOTOGRAPHY		REAL PROPERTY MAP		REAL PROPERTY MAP		MAPPING LEGEND			MAP DATE & SCALE		ADJOINING MAPS		MODULE MAP NUMBERS							
<p><i>PREPARED BY</i></p> <p>DIGITAL ORTHOPHOTOGRAPHY BARTON AERIAL TECHNOLOGIES, INC. 6530 SINGLETREE DR. COLUMBUS, OH 43229</p>		<p><i>PREPARED FOR</i></p> <p>COUNTY COMMISSIONERS LOGAN COUNTY, OHIO LOGAN COUNTY COURTHOUSE BELLEFONTAINE, OHIO 43311</p>		<p><i>DIGITAL CONVERSION BY</i></p> <p>THE SANBORN MAP COMPANY INC. 629 FIFTH AVENUE PLAZA, NY 10003 (800) 930-3298</p> 		<p>STATE OR COUNTY LINE</p> <p>CITY LINE</p> <p>TOWNSHIP LINE</p> <p>SECTION LINE</p> <p>SURVEY LINE</p> <p>HIGHWAY &amp; STREET R.O.W.</p>	<p>PROPERTY LINE</p> <p>LAND HOOK</p> <p>WATER</p> <p>SPECIAL DISTRICT LINE</p> <p>PARCEL NUMBER</p>	<p>99</p>	<p>BLOCK NUMBER</p> <p>ORIGINAL SUBDIVISION BLOCK NO. </p> <p>ORIGINAL SUBDIVISION LOT NO. </p> <p>SECTION NUMBER </p> <p>VIRGINIA MILITARY SURVEY VMS 1492</p>	<p>UNITED STATES HIGHWAY </p> <p>OHIO STATE ROUTE </p> <p>COUNTY ROUTE </p> <p>STREET NAME</p> <p>TOWN ROUTE</p>	<p>BY NAME</p> <p>BY NO.</p>	<p>DATE OF MAP: 9-1-82</p> <p>DATE OF REVISION: 2021</p> <p>DATE OF PHOTOGRAPHY: 2019</p>  <p>SCALE: 1"=100'</p>	 <p>ADJOINING MAP NO'S</p> <table border="1"> <tr> <td>109-17</td> <td>18</td> <td>109-19</td> </tr> <tr> <td>109-08</td> <td></td> <td>109-09</td> </tr> </table>	109-17	18	109-19	109-08		109-09	<p>109-18</p> <p>TAX PAYER'S IDENTIFICATION NUMBER</p> <p>E1,670,000 X N240,000 = 167,24-18</p> <p>OHIO STATE PLANE GRID-COORDINATE MAP NUMBER</p>
109-17	18	109-19																		
109-08		109-09																		