















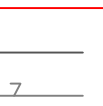


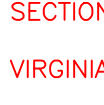

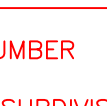
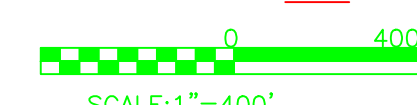
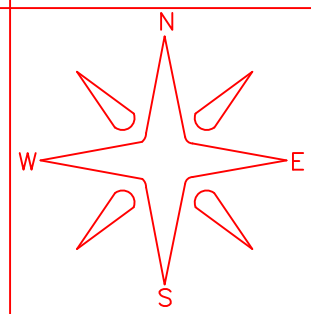


COUNTY ENGINEER'S LOGAN COUNTY, OHIO REAL PROPERTY MAP

T7S R9E

| AERIAL PHOTOGRAPHY | | REAL PROPERTY MAP | | REAL PROPERTY MAP | | MAPPING LEGEND | | MAP DATE & SCALE | | ADJOINING MAPS | | MODULE MAP NUMBERS | | | | | | | | | | | | | | | | |
|---|-----|---|--|--|--|--|--|---|--|---|--|---|--|--|--|---|--|-----|-----|-----|-----|-----|-----|-----|-----|-----|---|--|
| <small>PREPARED BY</small> DIGITAL ORTHOPHOTOGRAPHY BARTON AERIAL TECHNOLOGIES, INC. 6530 SINGLETREE DR. COLUMBUS, OH 43229 | | <small>PREPARED FOR</small> COUNTY COMMISSIONERS LOGAN COUNTY, OHIO LOGAN COUNTY COURTHOUSE BELLEFONTAINE, OHIO 43311 | | <small>DIGITAL CONVERSION BY</small> THE SANBORN MAP COMPANY INC.  <small>829 FIFTH AVENUE PELHAM, NY 10963 (914) 936-3200</small> | | <small>STATE OR COUNTY LINE</small>  STATE OR COUNTY LINE <small>CITY LINE</small>  CITY LINE <small>TOWNSHIP LINE</small>  TOWNSHIP LINE <small>SECTION LINE</small>  SECTION LINE <small>SURVEY LINE</small>  SURVEY LINE <small>HIGHWAY & STREET R.O.W.</small>  HIGHWAY & STREET R.O.W. | | <small>PROPERTY LINE</small>  PROPERTY LINE <small>LAND HOOK</small>  LAND HOOK <small>WATER</small>  WATER <small>SPECIAL DISTRICT LINE</small>  SPECIAL DISTRICT LINE <small>PARCEL NUMBER</small>  PARCEL NUMBER | | <small>BLOCK NUMBER</small>  BLOCK NUMBER <small>ORIGINAL SUBDIVISION BLOCK NO.</small>  ORIGINAL SUBDIVISION BLOCK NO. <small>ORIGINAL SUBDIVISION LOT NO.</small>  ORIGINAL SUBDIVISION LOT NO. <small>SECTION NUMBER</small>  SECTION NUMBER <small>VIRGINIA MILITARY SURVEY</small>  VIRGINIA MILITARY SURVEY | | <small>UNITED STATES HIGHWAY</small>  UNITED STATES HIGHWAY <small>OHIO STATE ROUTE</small>  OHIO STATE ROUTE <small>COUNTY ROUTE</small>  COUNTY ROUTE <small>STREET NAME</small>  STREET NAME <small>TOWN ROUTE</small>  TOWN ROUTE | | <small>DATE OF MAPS:</small> 9-1-82 <small>DATE OF REVISION:</small> 2024 <small>DATE OF PHOTOGRAPHY:</small> 2022  <small>SCALE: 1"=400'</small> | |  <small>ADJOINING MAP NO'S</small> <table border="1"> <tr> <td>032</td> <td>033</td> <td>034</td> </tr> <tr> <td>046</td> <td>047</td> <td>048</td> </tr> <tr> <td>060</td> <td>061</td> <td>062</td> </tr> </table> | | 032 | 033 | 034 | 046 | 047 | 048 | 060 | 061 | 062 | <p style="text-align: center; font-size: 24pt; font-weight: bold;">047-00</p> <small>TAX PAYER'S IDENTIFICATION NUMBER</small> E1,620,000 X N280,000 = 162.28-00 <small>OHIO STATE PLANE GRID-COORDINATE MAP NUMBER</small> | |
| 032 | 033 | 034 | | | | | | | | | | | | | | | | | | | | | | | | | | |
| 046 | 047 | 048 | | | | | | | | | | | | | | | | | | | | | | | | | | |
| 060 | 061 | 062 | | | | | | | | | | | | | | | | | | | | | | | | | | |