
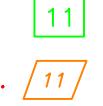



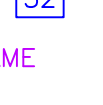

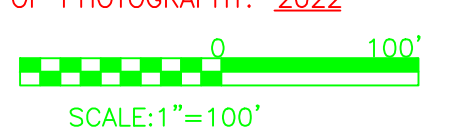
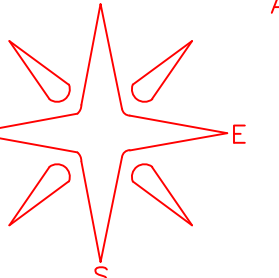



COUNTY ENGINEER'S

LOGAN COUNTY, OHIO

REAL PROPERTY MAP

RUSHSYLVANIA

<p>AERIAL PHOTOGRAPHY</p> <p>PREPARED BY DIGITAL ORTHOPHOTOGRAPHY BARTON AERIAL TECHNOLOGIES, INC. 6530 SINGLETREE DR. COLUMBUS, OH 43229</p>	<p>REAL PROPERTY MAP</p> <p>PREPARED FOR COUNTY COMMISSIONERS LOGAN COUNTY, OHIO LOGAN COUNTY COURTHOUSE BELLEFONTAINE, OHIO 43311</p>	<p>REAL PROPERTY MAP</p> <p>DIGITAL CONVERSION BY THE SANBORN MAP COMPANY INC.  629 FIFTH AVENUE PELAGHAM, NY 10963 (800) 930-3288</p>	<p>STATE OR COUNTY LINE</p> <p>CITY LINE</p> <p>TOWNSHIP LINE</p> <p>SECTION LINE</p> <p>SURVEY LINE</p> <p>HIGHWAY & STREET R.O.W.</p>	<p>PROPERTY LINE</p> <p>LAND HOOK</p> <p>WATER</p> <p>SPECIAL DISTRICT LINE</p> <p>PARCEL NUMBER</p>	<p>MAPPING LEGEND</p> <p>BLOCK NUMBER</p> <p>ORIGINAL SUBDIVISION BLOCK NO. </p> <p>ORIGINAL SUBDIVISION LOT NO. </p> <p>SECTION NUMBER </p> <p>VIRGINIA MILITARY SURVEY VMS 1492</p>	<p>UNITED STATES HIGHWAY </p> <p>OHIO STATE ROUTE </p> <p>COUNTY ROUTE </p> <p>STREET NAME</p> <p>TOWN ROUTE</p> <p>BY NAME</p> <p>BY NO.</p>	<p>MAP DATE & SCALE</p> <p>DATE OF MAP: 9-1-82</p> <p>DATE OF REVISION: 2023</p> <p>DATE OF PHOTOGRAPHY: 2022</p> <p> SCALE: 1"=100'</p>	<p>ADJOINING MAPS</p> <p>ADJOINING MAP NO.'S</p> <p></p> <p></p>	<p>MODULE MAP NUMBERS</p> <p>038-18</p> <p>TAX PAYER'S IDENTIFICATION NUMBER</p> <p>E1,670,000 X N290,000 = 167,29-18</p> <p>OHIO STATE PLANE GRID-COORDINATE MAP NUMBER</p>
---	--	---	---	--	--	--	---	--	--