







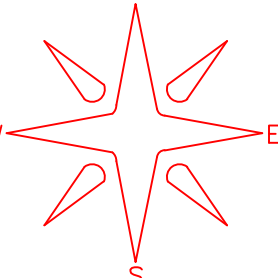
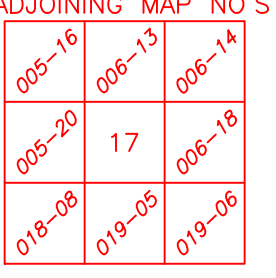


INDIAN LAKE

COUNTY ENGINEER'S

LOGAN COUNTY, OHIO

REAL PROPERTY MAP

AERIAL PHOTOGRAPHY	REAL PROPERTY MAP	REAL PROPERTY MAP	MAPPING LEGEND				MAP DATE & SCALE	ADJOINING MAPS	MODULE MAP NUMBERS
<p><i>PREPARED BY</i></p> <p>DIGITAL ORTHOPHOTOGRAPHY BARTON AERIAL TECHNOLOGIES, INC. 6530 SINGLETREE DR. COLUMBUS, OH 43229</p>	<p><i>PREPARED FOR</i></p> <p>COUNTY COMMISSIONERS LOGAN COUNTY, OHIO LOGAN COUNTY COURTHOUSE BELLEFONTAINE, OHIO 43311</p>	<p><i>DIGITAL CONVERSION BY</i></p> <p>THE SANBORN MAP COMPANY INC. 629 FIFTH AVENUE PELAM, NY 10963 (800) 930-3288</p> 	<p>STATE OR COUNTY LINE</p> <p>CITY LINE</p> <p>TOWNSHIP LINE</p> <p>SECTION LINE</p> <p>SURVEY LINE</p> <p>HIGHWAY & STREET R.O.W.</p>	<p>PROPERTY LINE</p> <p>LAND HOOK</p> <p>WATER</p> <p>SPECIAL DISTRICT LINE</p> <p>PARCEL NUMBER</p>	<p>BLOCK NUMBER</p> <p>ORIGINAL SUBDIVISION BLOCK NO. </p> <p>ORIGINAL SUBDIVISION LOT NO. </p> <p>SECTION NUMBER</p> <p>VIRGINIA MILITARY SURVEY VMS 1492 </p>	<p>UNITED STATES HIGHWAY </p> <p>OHIO STATE ROUTE </p> <p>COUNTY ROUTE </p> <p>STREET NAME</p> <p>TOWN ROUTE</p>	<p>DATE OF MAP: 9-1-82</p> <p>DATE OF REVISION: 03-10-98</p> <p>DATE OF PHOTOGRAPHY: 2005</p>  <p>SCALE: 1"=100'</p>	 <p>ADJOINING MAP NO.'S</p> 	<p>006-17</p> <p>TAX PAYER'S IDENTIFICATION NUMBER</p> <p>E1.620.000 X N310.000 = 162.31-17</p> <p>OHIO STATE PLANE GRID-COORDINATE MAP NUMBER</p>