

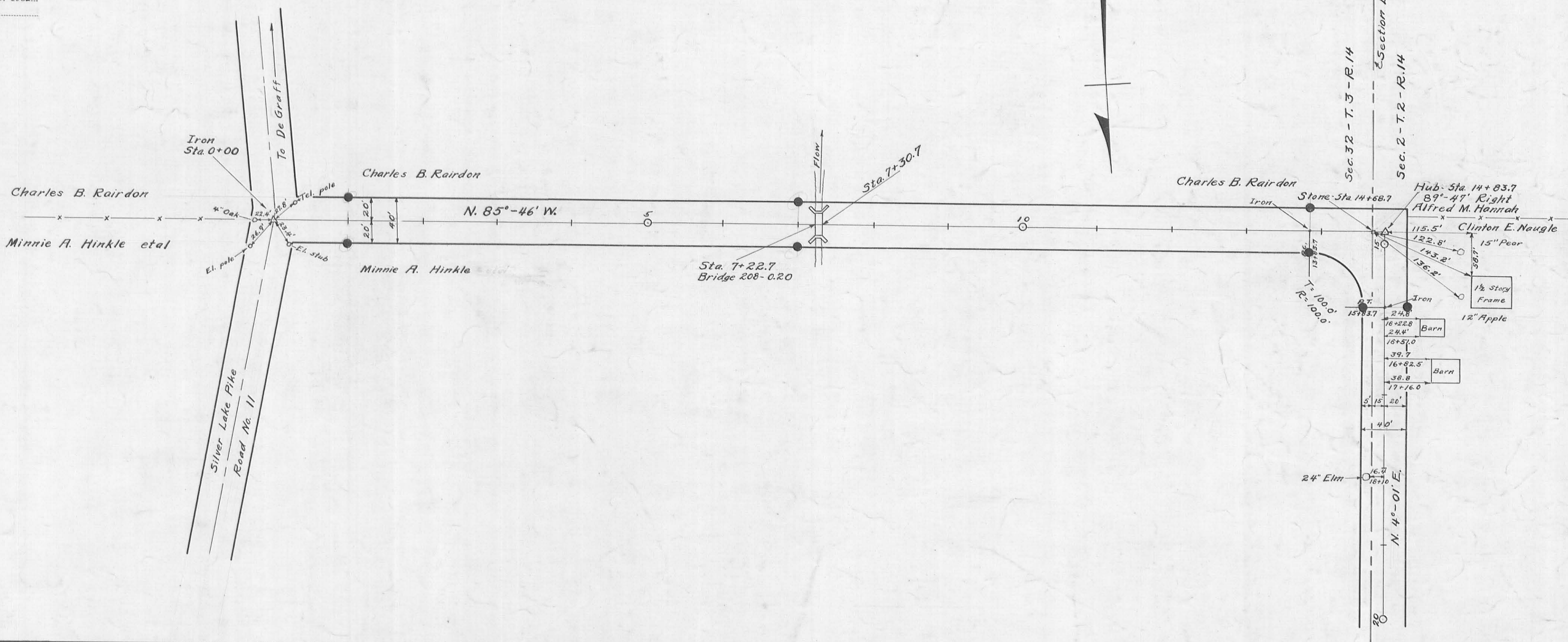
EASEMENT FOR HIGHWAY PURPOSES
KNOW ALL MEN BY THESE PRESENTS:
That We, The Undersigned, the Grantors, for and in consideration of the sum of One Dollar (\$1.00) and for other good and valuable considerations paid by the County of Logan, the Grantee, the receipt whereof is hereby acknowledged, do hereby grant, bargain, sell, convey and release to the said Grantee, its successors and assigns forever, a perpetual easement and right-of-way for public highway and road purposes, clear of all obstructions which interfere with the improvement and/or maintenance of the highway, in, upon and over the lands shown on this map.
TO HAVE AND TO HOLD said easement and right-of-way unto the Grantee, its successors and assigns forever.
And the said Grantors, for themselves and their heirs, executors, and administrators, hereby covenant with the said Grantee, its successors and assigns that they are the true and lawful owners of said premises, and are lawfully seized of the same in fee simple, and have good right and full power, to grant, bargain, sell, convey and release the same in manner aforesaid, and that the same are free and clear from all liens and encumbrances whatsoever, and that they will warrant and defend the same against all claims of all persons whomsoever.
And for the consideration aforesaid we hereby relinquish to said Grantee, its successors and assigns, all right and expectancy of Dower in the above described premises.
IN WITNESS WHEREOF WE, the undersigned Grantors, have hereunto set our hands, the 1st day of August, 1939, in the year of our Lord one thousand nine hundred and thirty-ninth.

STATE OF OHIO }
LOGAN COUNTY } ss:
Before me a Notary Public in and for said County and State, personally appeared the above named G.D. Fuson, Clinton E. Naugle,
A.M. Hannah Estate {Mark R. Hanna } Execr.
Florence Hanna Carr }
Alonzo Tully, Elizabeth Tully, Minnie A. Hinkle
who acknowledged that J. hej... did sign the foregoing instrument and that the same is their free act and deed.
IN TESTIMONY WHEREOF I have hereunto set my hand and official seal at Bellefontaine this 1st day of August, A.D. 1939.
My Commission Expires Oct. 20, 1940.

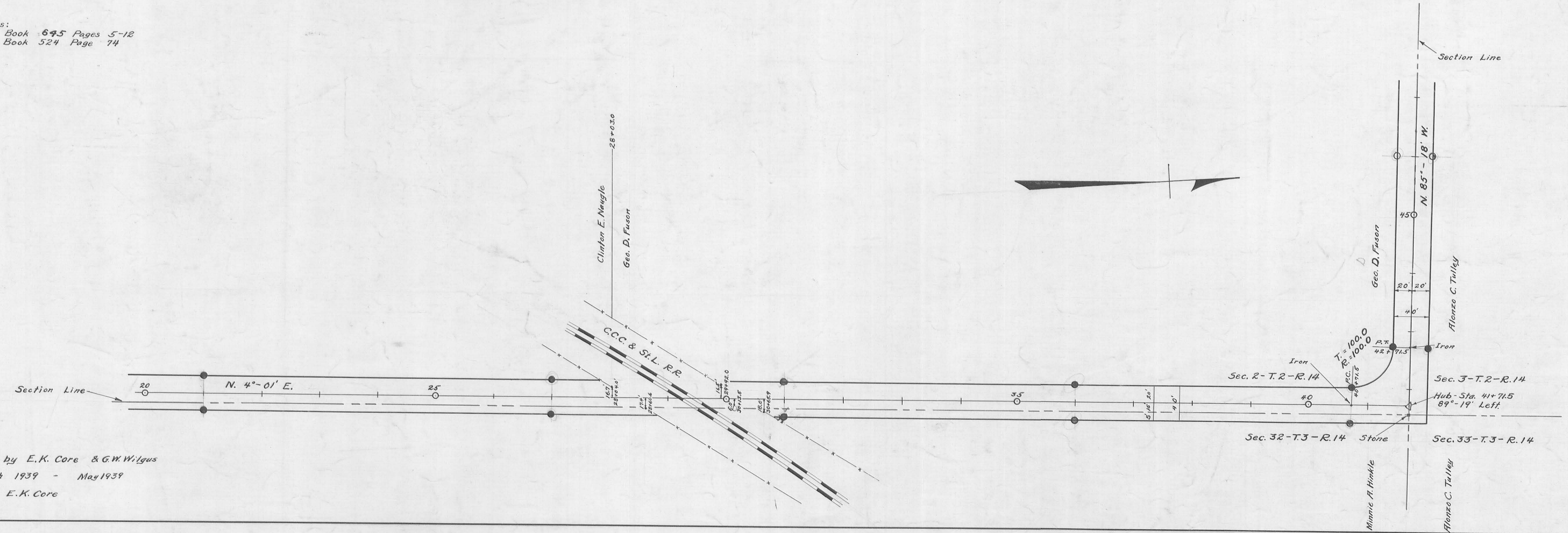
OFFICE OF THE LOGAN COUNTY ENGINEER
This plat has been approved as to ownership this 1st day of August, 1939.
E. K. Core
Tax Map Draftsman

OFFICE OF THE LOGAN COUNTY COMMISSIONERS
This plat has been approved and accepted by us this 21st day of November, 1939.
John S. Duckeep
Don Downing
Harry C. Fencil
Board of County Commissioners

- Signed and sealed in the presence of:
- 1. Harry Boone
 - 2. Harry Jones
 - 3. Minnie A. Hinkle
 - 4. Harry Jones
 - 5. Harry Jones
 - 6. Harry Jones
 - 7. Harry Jones
 - 8. Harry Jones
 - 9. Harry Jones
 - 10. Harry Jones
 - 11. Harry Jones
 - 12. Harry Jones
- 1. G. D. Fuson
 - 2. Clinton E. Naugle
 - 3. A. M. Hannah Estate
 - 4. Mark R. Hanna
 - 5. Florence Hanna Carr } Execr.
 - 6. Alonzo C. Tully
 - 7. Elizabeth Tully
 - 8. Minnie A. Hinkle



Field Notes:
Book 645 Pages 5-12
Book 524 Page 74



Surveyed by E.K. Core & G.W. Wilgus
March 1939 - May 1939
Drawn by E.K. Core

ROAD NO. 208

X-208 B

EASEMENT FOR HIGHWAY PURPOSES
KNOW ALL MEN BY THESE PRESENTS:
That We, The Undersigned, the Grantors, for and in consideration of the sum of One Dollar (\$1.00) and for other good and valuable considerations paid by the County of Logan, the Grantee, the receipt whereof is hereby acknowledged, do hereby grant, bargain, sell, convey and release to the said Grantee, its successors and assigns forever, a perpetual easement and right-of-way for public highway and road purposes, clear of all obstructions which interfere with the improvement and/or maintenance of the highway, in, upon and over the lands shown on this map.

STATE OF OHIO }
LOGAN COUNTY } ss:
Before me a Notary Public in and for said County and State, personally appeared the above named G. D. Fuson, Alice B. Creager, Lulu H. Milroy, Alonzo C. Tully, Elizabeth Tully
who acknowledged that they did sign the foregoing instrument and that the same is their free act and deed.
IN TESTIMONY WHEREOF I have hereunto set my hand and official seal at Bellefontaine this 1st day of August, A.D. 1939.
My Commission Expires Oct. 20, 1940.

OFFICE OF THE LOGAN COUNTY ENGINEER
This plat has been approved as to ownership this 1st day of August, 1939.
E. K. Core
Tax Map Draftsman
This plat has been approved and accepted by me this 1st day of August, 1939.
County Engineer

OFFICE OF THE LOGAN COUNTY COMMISSIONERS
This plat has been approved and accepted by us this 1st day of August, 1939.
Board of County Commissioners

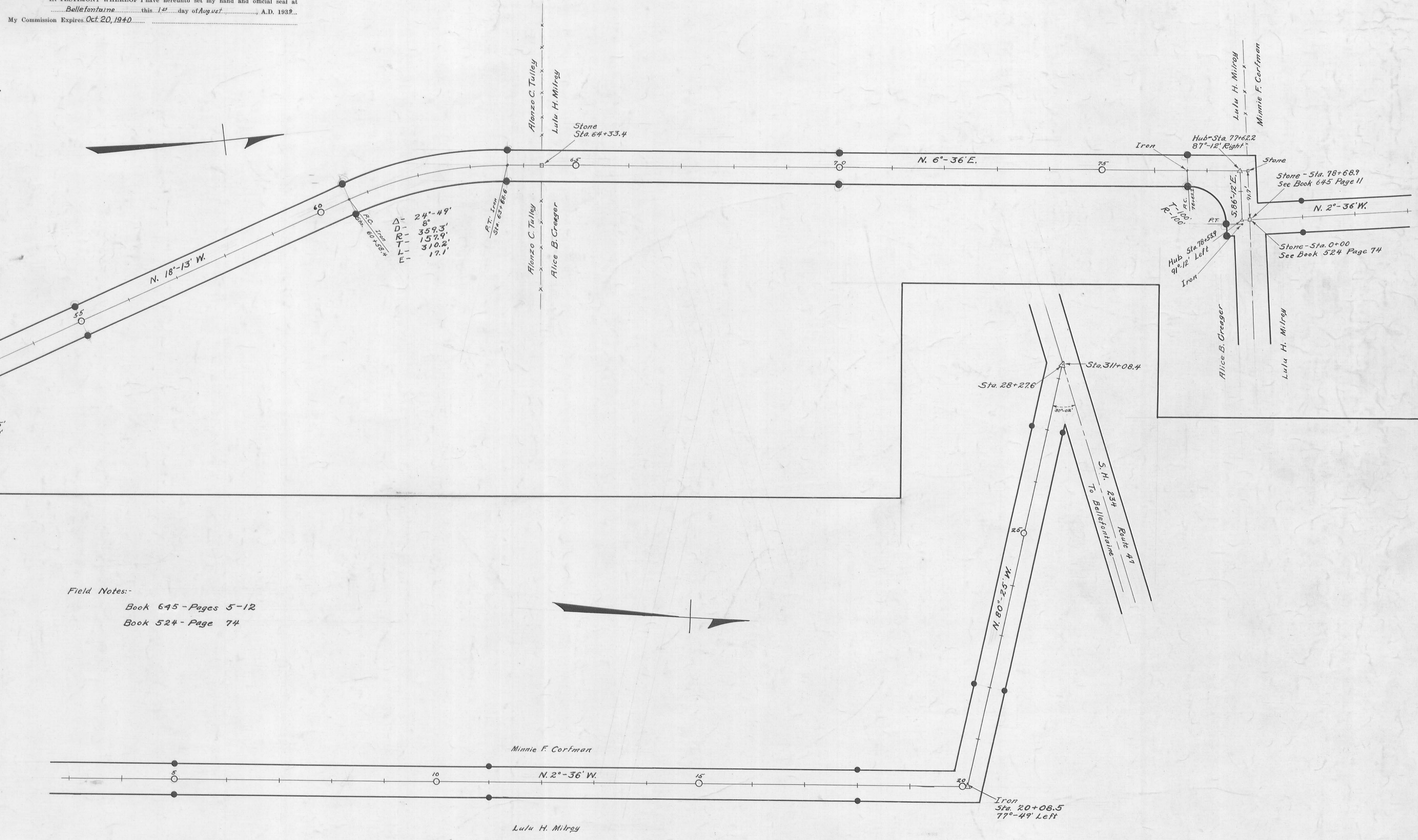
And the said Grantors, for themselves and their heirs, executors, and administrators, hereby covenant with the said Grantee, its successors and assigns that they are the true and lawful owners of said premises, and are lawfully seized of the same in fee simple, and have good right and full power, to grant, bargain, sell, convey and release the same in manner aforesaid, and that the same are free and clear from all liens and encumbrances whatsoever, and that they will warrant and defend the same against all claims of all persons whomsoever.
And for the consideration aforesaid we hereby relinquish to said Grantee, its successors and assigns, all right and expectancy of Dower in the above described premises.
IN WITNESS WHEREOF WE, the undersigned Grantors, have hereunto set our hands, the 1st day of August, in the year of our Lord one thousand nine hundred and thirty nine.

Signed and sealed in the presence of:
Harry Boone
Murray Jones
Harry Boone
Murray Jones
Harry Boone
Murray Jones
Murray Jones
Murray Jones
Murray Jones
Murray Jones

1. G. D. Fuson
2. Alice B. Creager
3. Lulu H. Milroy
4. Alonzo C. Tully
5. Elizabeth Tully

ROAD NO. 208

X-208



Surveyed by E.K. Core & G.W. Wilgus
March 1939 - June 1939
Drawn by E.K. Core

● Indicates Right-of-way Monuments.

INDEXED ON MAP