

EASEMENT FOR HIGHWAY PURPOSES

KNOW ALL MEN BY THESE PRESENTS: That We, The Undersigned, the Grantors, for and in consideration of the sum of One Dollar (\$1.00) and for other good and valuable considerations paid by the County of Logan, the Grantee, the receipt whereof is hereby acknowledged, do hereby grant, bargain, sell, convey and release to the said Grantee, its successors and assigns forever, a perpetual easement and right-of-way for public highway and road purposes, clear of all obstructions which interfere with the improvement and/or maintenance of the highway, in, upon and over the lands shown on this map.

TO HAVE AND TO HOLD said easement and right-of-way unto the Grantee, its successors and assigns forever.

And the said Grantors, for themselves and their heirs, executors, and administrators, hereby covenant with the said Grantee, its successors and assigns that they are the true and lawful owners of said premises, and are lawfully seized of the same in fee simple, and have good right and full power to grant, bargain, sell, convey and release the same in manner aforesaid and that the same are free and clear from all liens and encumbrances whatsoever, and that they will warrant and defend the same against all claims of all persons whatsoever.

And for the consideration aforesaid we hereby relinquish to said Grantee, its successors and assigns, all right and expectancy of Dower in the above described premises.

IN WITNESS WHEREOF WE, the undersigned Grantors, have hereunto set our hands, the _____ day of _____ in the year of our

Lord one thousand nine hundred and _____ Signed and sealed in the presence of:

1. *C. Struble* *John Morris*
2. *Hubert H. Tucker* *Philip C. Lambdin*
3. *Patrice G. Dugan* *John Morris*
4. _____ *Philip C. Lambdin*
5. _____ *John Morris*

STATE OF OHIO }
 LOGAN COUNTY } ss:
 Before me a _____ in and for said County and State, personally appeared the above named _____

who acknowledged that _____ did sign the foregoing instrument and that the same is free act and deed.

IN TESTIMONY WHEREOF I have hereunto set my hand and official seal at _____ this _____ day of _____, A.D. 19____

My Commission Expires _____

OFFICE OF THE LOGAN COUNTY ENGINEER
 This plat has been approved as to ownership this _____ day of _____ 19____

 Tax Map Draftsman

OFFICE OF THE LOGAN COUNTY COMMISSIONERS
 This plat has been approved and accepted by us this _____ day of _____ 19____

 Board of County Commissioners

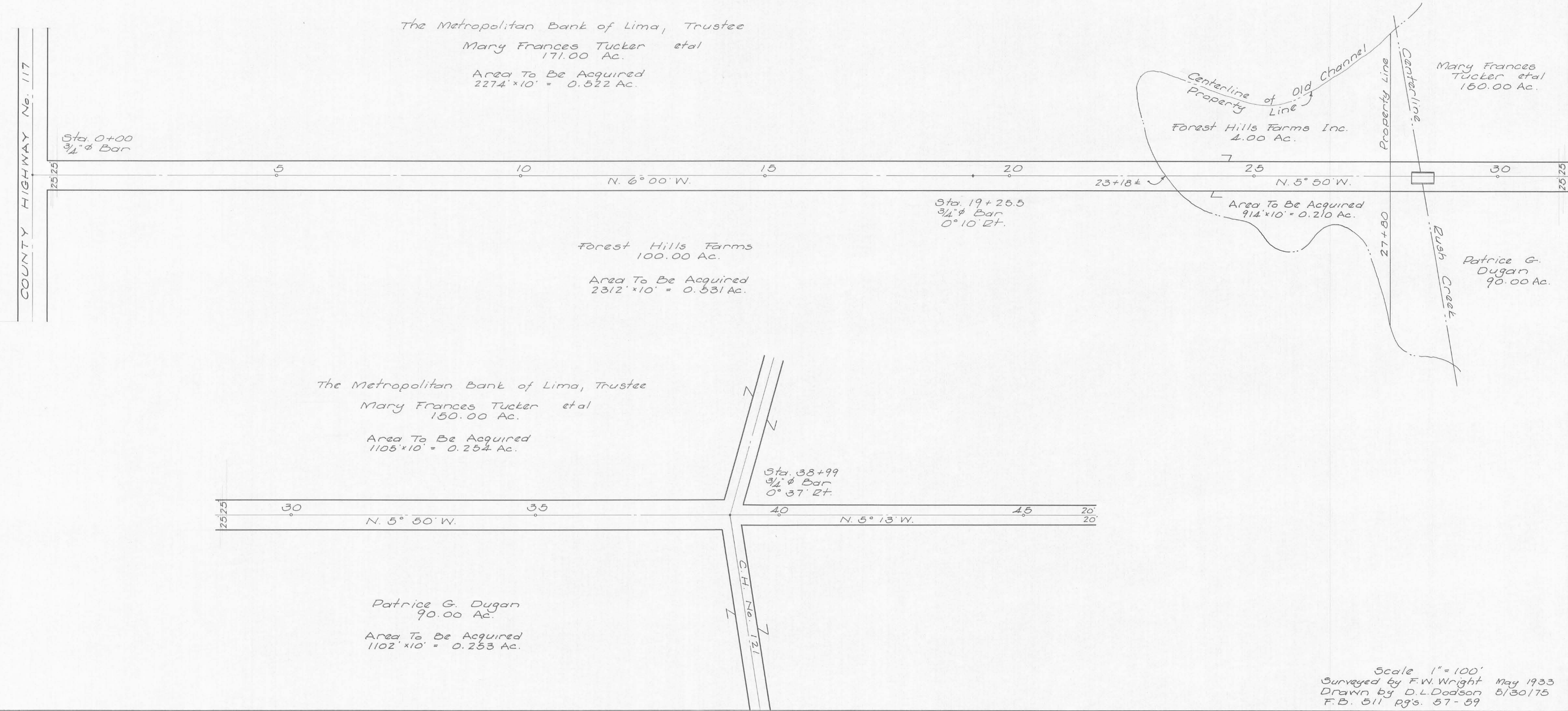
This plat has been approved and accepted by me this _____ day of _____ 19____

 County Engineer

V.M.S. 9959
 BOKESCREEK TOWNSHIP

EXISTING RIGHT OF WAY = 40'
 COMM. JOR. 10 Pgs. 121-123
 PROPOSED RIGHT OF WAY = 50'

NOTE:
 Plan drawn for 60' R/W,
 Trusts acquired 50' R/W
 August, 1975



EASEMENT FOR HIGHWAY PURPOSES

KNOW ALL MEN BY THESE PRESENTS: That We, The Undersigned, the Grantors, for and in consideration of the sum of One Dollar (\$1.00) and for other good and valuable considerations paid by the County of Logan, the Grantee, the receipt whereof is hereby acknowledged, do hereby grant, bargain, sell, convey and release to the said Grantee, its successors and assigns forever, a perpetual easement and right-of-way for public highway and road purposes, clear of all obstructions which interfere with the improvement and/or maintenance of the highway, in, upon and over the lands shown on this map.

TO HAVE AND TO HOLD said easement and right-of-way unto the Grantee, its successors and assigns forever. And the said Grantors, for themselves and their heirs, executors, and administrators, hereby covenant with the said Grantee, its successors and assigns that they are the true and lawful owners of said premises, and are lawfully seized of the same in fee simple, and have good right and full power, to grant, bargain, sell, convey and release the same in manner aforesaid and that the same are free and clear from all liens and encumbrances whatsoever, and that they will warrant and defend the same against all claims of all persons whomsoever. And for the consideration aforesaid we hereby relinquish to said Grantee, its successors and assigns, all right and expectancy of Dower in the above described premises.

IN WITNESS WHEREOF WE, the undersigned Grantors, have hereunto set our hands, the day of August in the year of our Lord one thousand nine hundred and Seventyfive Signed and sealed in the presence of

1. Van M. Stephenson John Morris
2. Mildred K. Marmon Milton C. Combles
3. Hubert H. Tucker John Morris
4. Patrice G. Dugan John Morris
5. Frank Jacobs

STATE OF OHIO

LOGAN COUNTY

Before me a _____ in and for said County and State, personally appeared the above named _____

who acknowledged that _____ did sign the foregoing instrument and that the same is _____ free act and deed.

IN TESTIMONY WHEREOF I have hereunto set my hand and official seal at _____ this _____ day of _____, A.D. 19____

My Commission Expires _____

OFFICE OF THE LOGAN COUNTY ENGINEER

This plat has been approved as to ownership this 12th day of September 1975.

This plat has been approved and accepted by me this 12th day of September 1975.

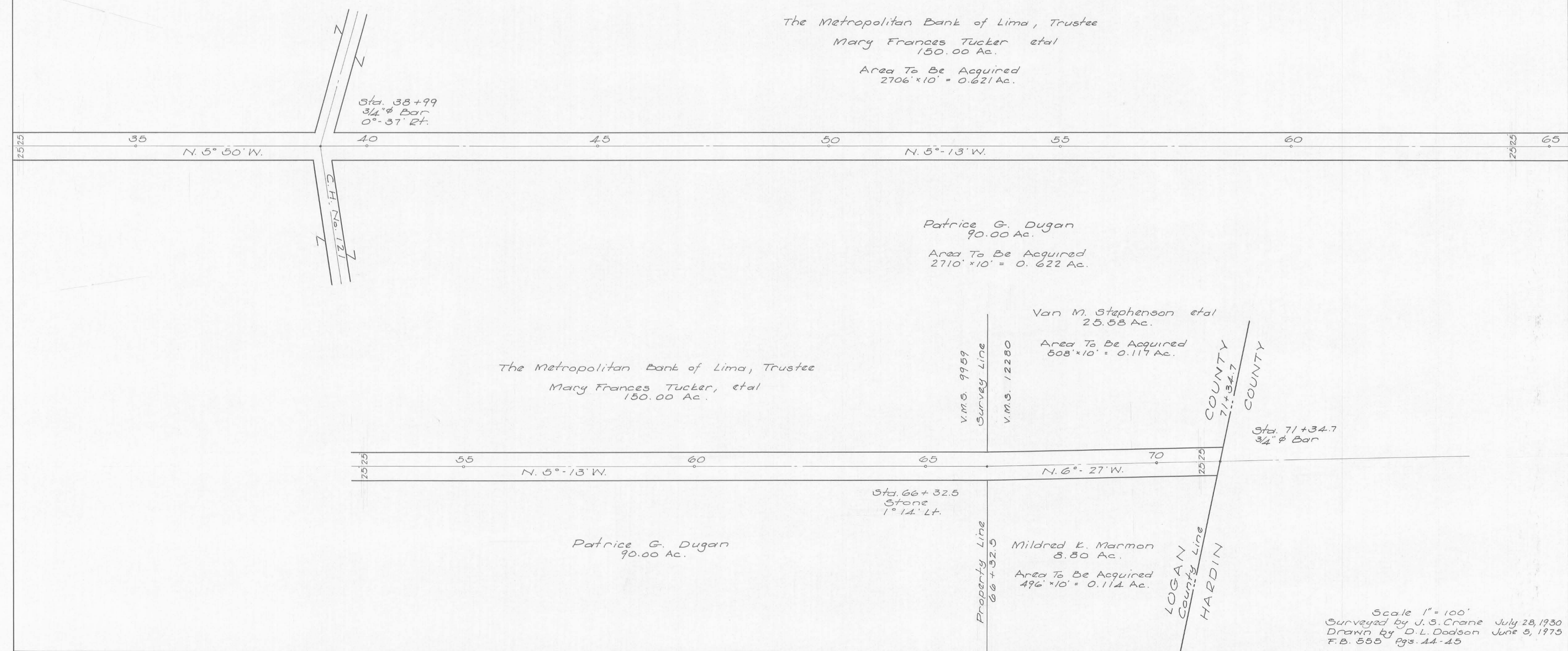
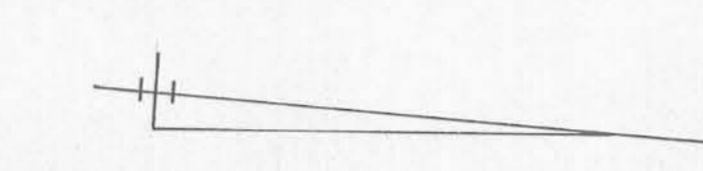
Daniel C. Hillert, P.S.
 Tax Map Draftsman

Chester R. Kurtz, P.E.
 County Engineer

OFFICE OF THE LOGAN COUNTY COMMISSIONERS

This plat has been approved and accepted by us this 22nd day of September 1975.

Warren W. Smith
Donald C. Lawrence
Edwin Kennedy
 Board of County Commissioners



EXISTING RIGHT OF WAY = 40'
 COMM. JUR. 10 Pgs. 121-123

PROPOSED RIGHT OF WAY = 50'

NOTE:
 Plan drawn for 60' RIW,
 Trustees acquired 50' RIW
 August, 1975.

Scale 1" = 100'
 Surveyed by J. S. Crane July 28, 1930
 Drawn by D. L. Dodson June 5, 1975
 F.B. 555 Pgs. 44-45