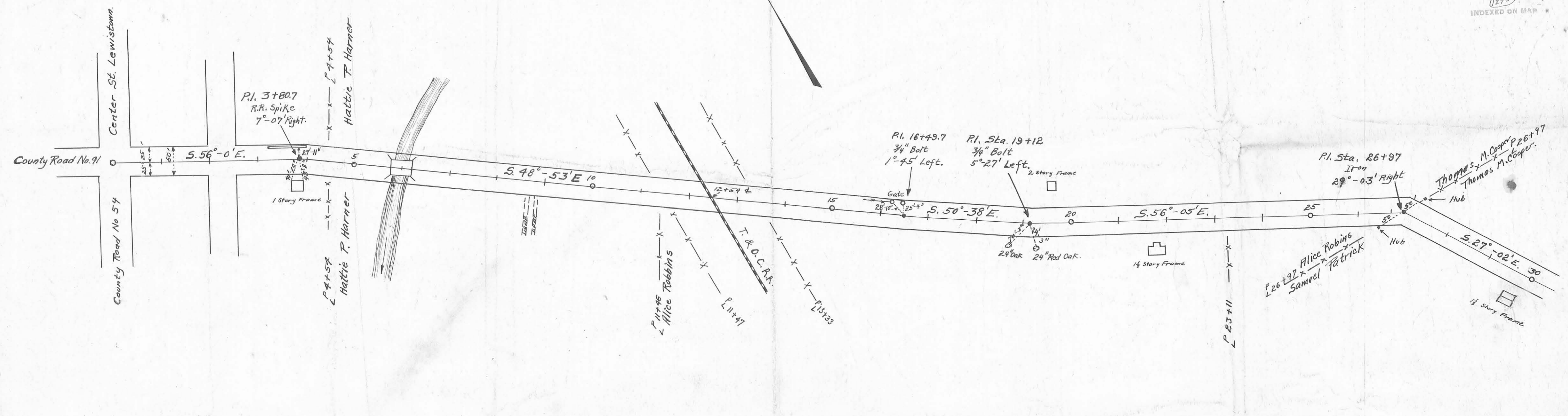
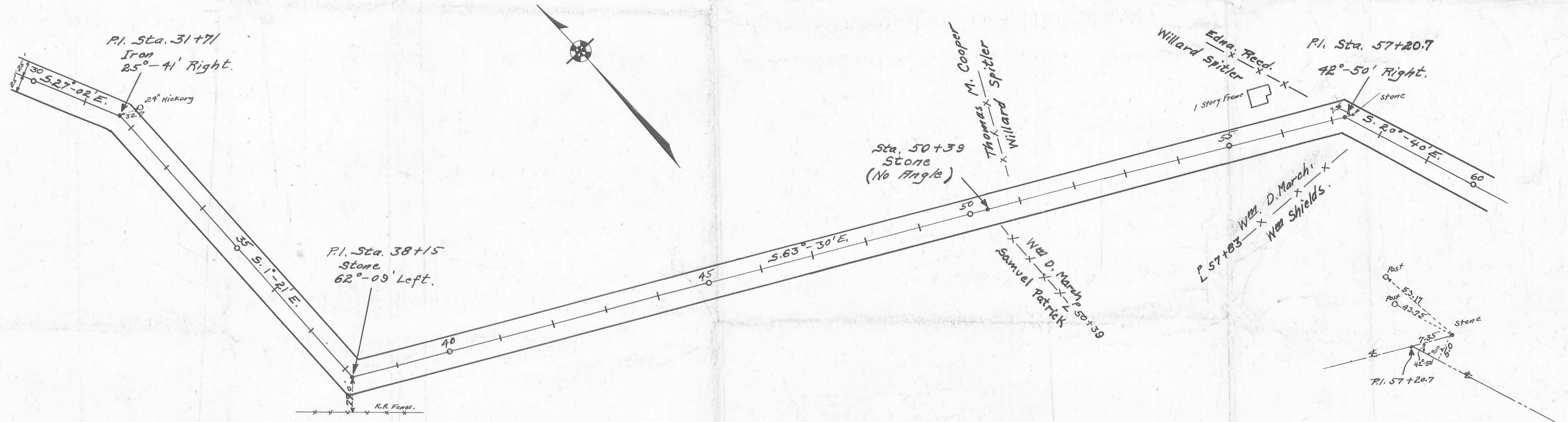


Washington Tap  
1295  
INDEXED ON MAP



Field Notes in Logan  
County Surveyor's Book 532

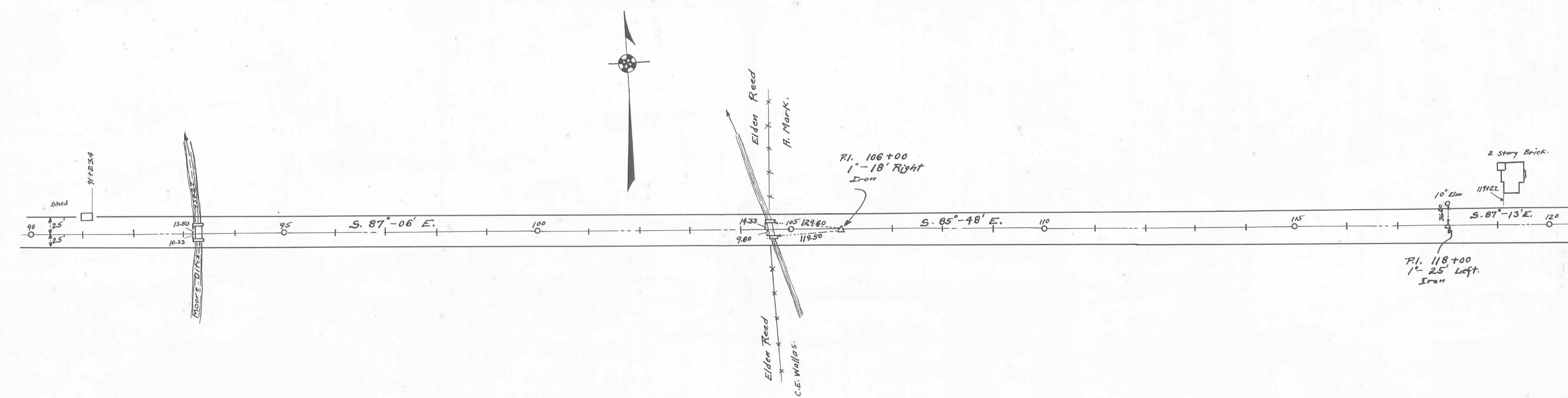
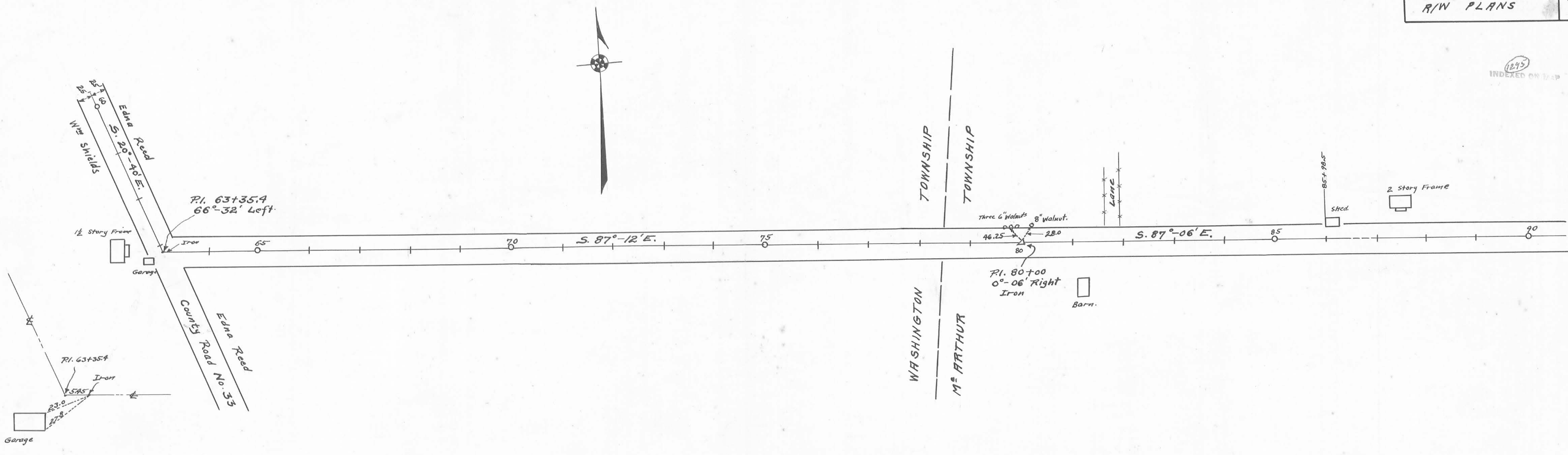


ROAD 91

X-91

X-91

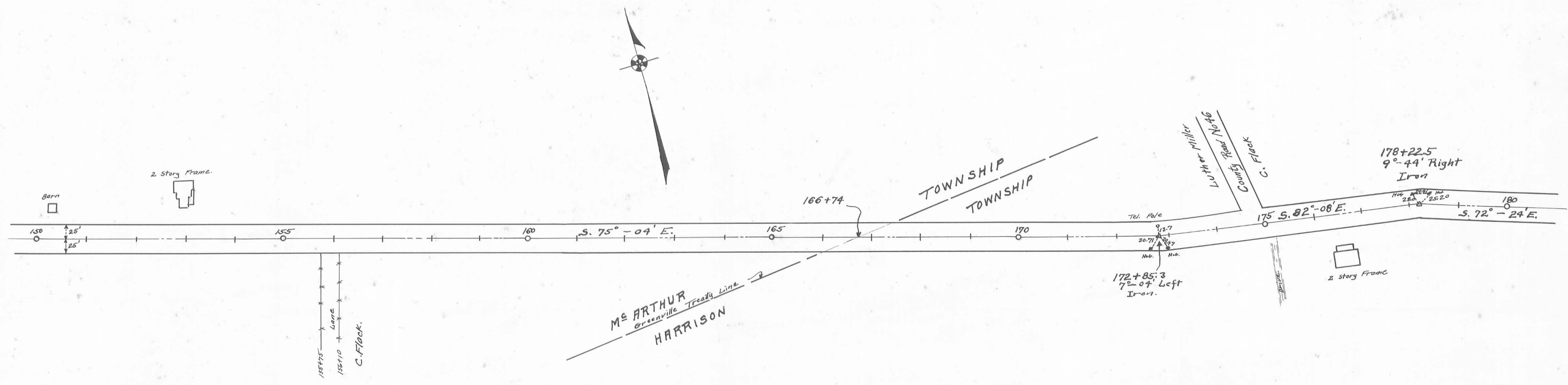
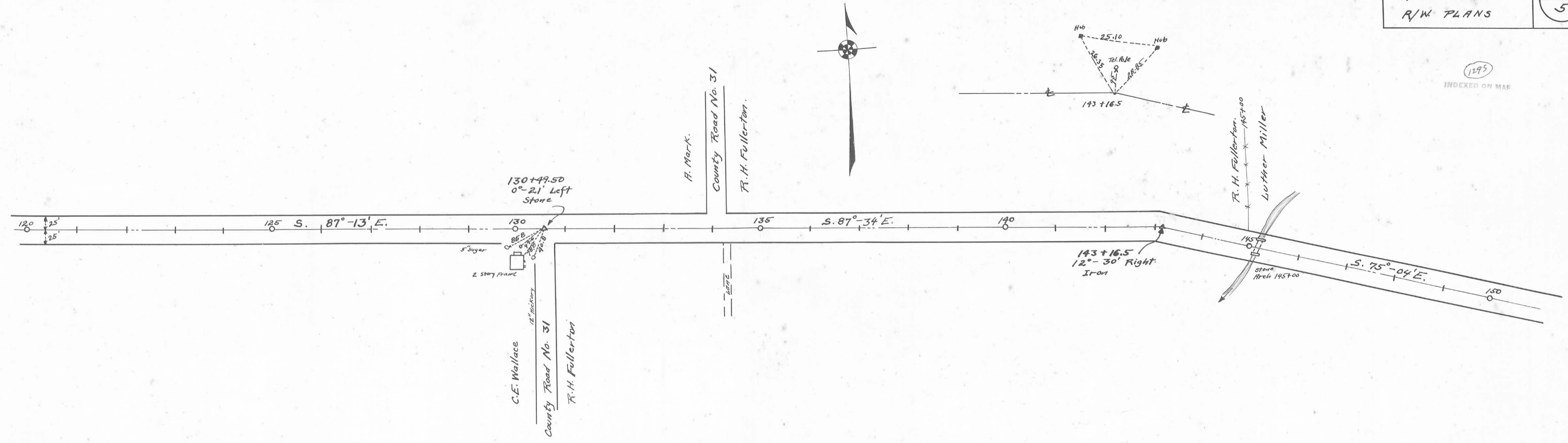
INDEXED ON MAP



Book 552

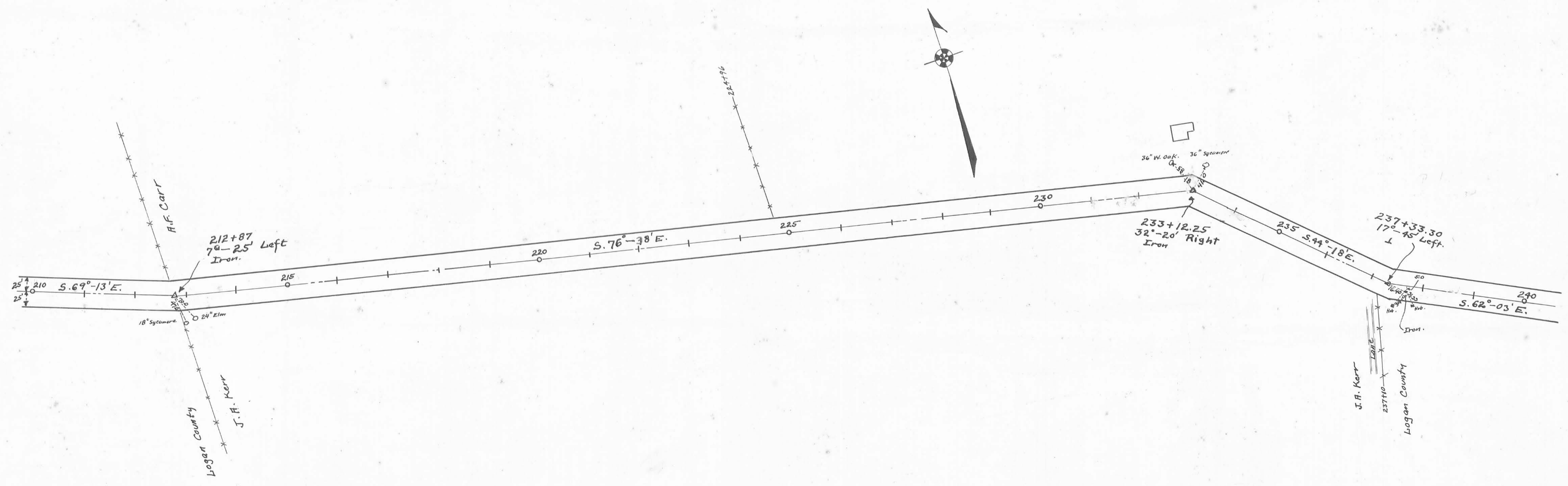

16-X

1295  
INDEXED ON MAP



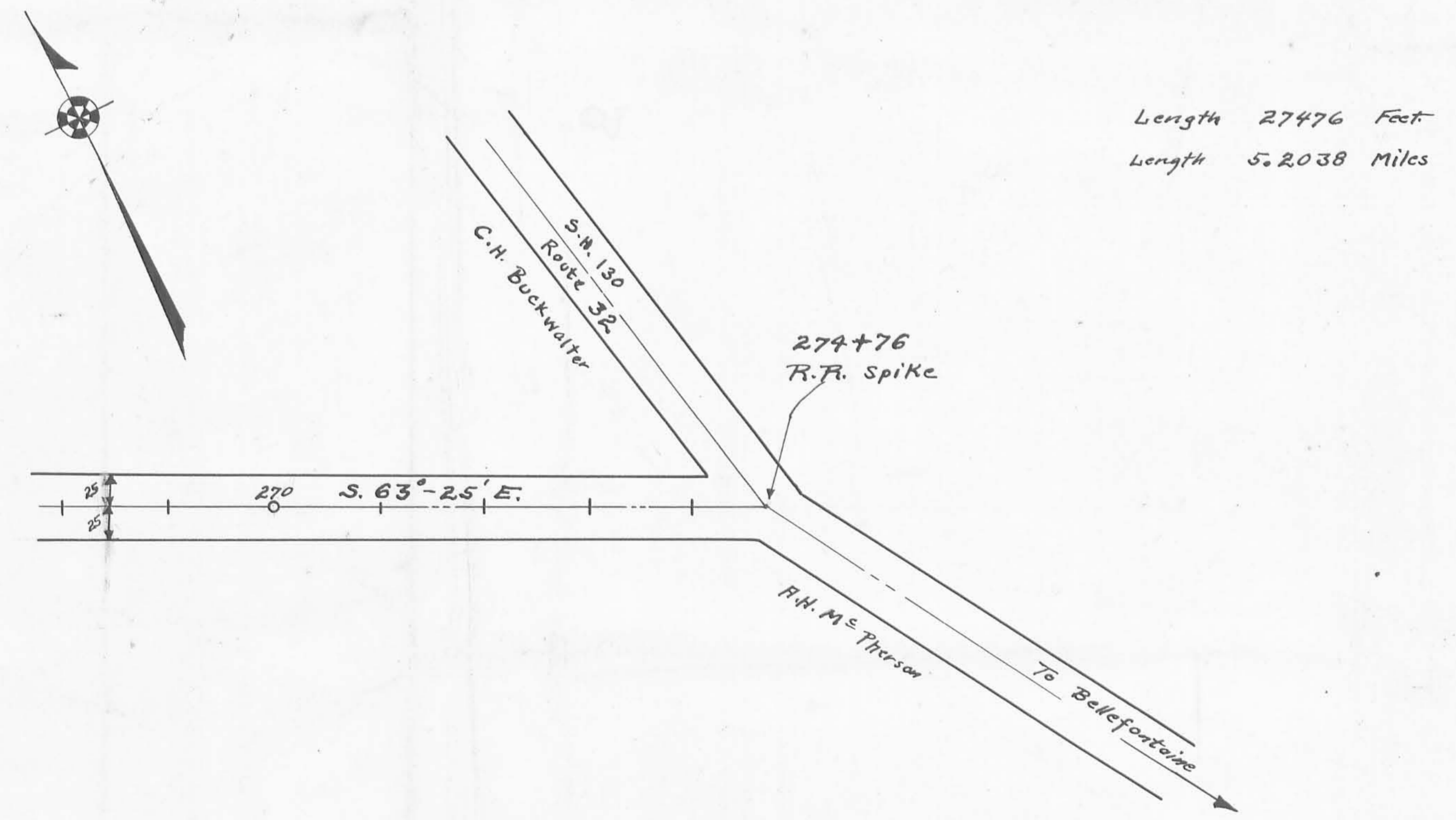
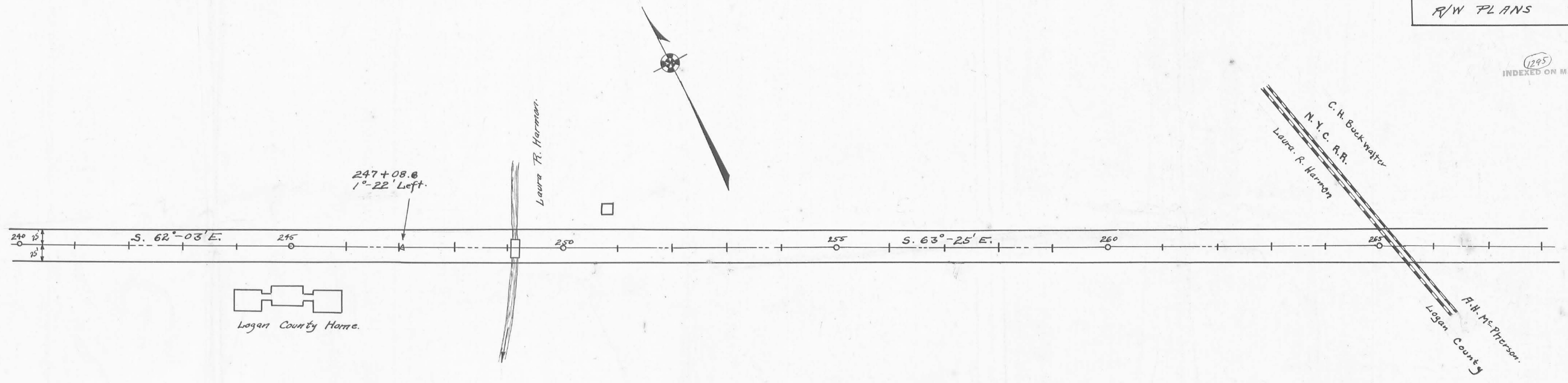
Book 552

1275  
TRIPLED ON REAR



Book. 552

INDEXED ON MAP



Length 27476 Feet  
Length 5.2038 Miles

Book 55Z