

EASEMENT FOR HIGHWAY PURPOSES  
KNOW ALL MEN BY THESE PRESENTS:  
That We, The Undersigned, the Grantors, for and in consideration of the sum of One Dollar (\$1.00) and for other good and valuable considerations paid by the County of Logan, the Grantee, the receipt whereof is hereby acknowledged, do hereby grant, bargain, sell, convey and release to the said Grantee, its successors and assigns forever, a perpetual easement and right-of-way for public highway and road purposes, clear of all obstructions which interfere with the improvement and/or maintenance of the highway, in, upon and over the lands shown on this map TO HAVE AND TO HOLD said easement and right-of-way unto the Grantee, its successors and assigns forever.

STATE OF OHIO  
LOGAN COUNTY  
Before me a Notary Public in and for said County and State, personally appeared the above named J. Lee McCormick, Margaret McCormick, T. Lester Harris, Sadie Q. Harris, Jonah K. Meredith, Logan McPherson, Mary F. Littlejohn, J.W. Ross, Harry Costin, Frances Costin, George Kabeel, Mary Kabeel, J. Glenn Hill, J.H. Hill

OFFICE OF THE LOGAN COUNTY ENGINEER  
This plat has been approved as to ownership this Twenty-Fifth day of November 1939  
E. L. Core  
Tax Map Draftsman  
This plat has been approved and accepted by me this 1st day of November 1940.  
Clair A. Imkef  
County Engineer

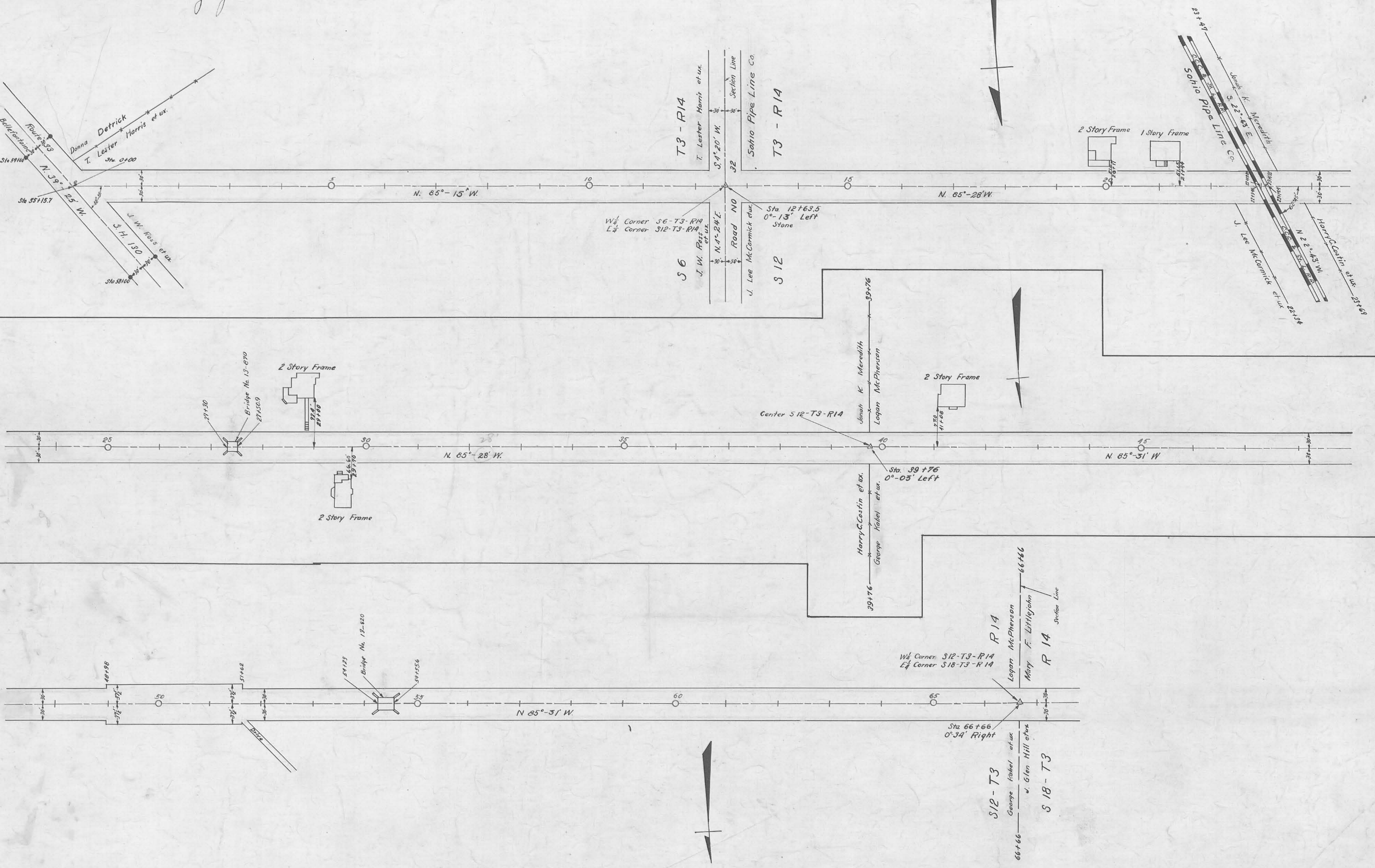
OFFICE OF THE LOGAN COUNTY COMMISSIONERS  
This plat has been approved and accepted by us this First day of November 1940  
J. A. Wolton  
J. H. Fisher  
R. L. Stout  
Board of County Commissioners

And the said Grantors, for themselves and their heirs, executors, and administrators, hereby covenant with the said Grantee, its successors and assigns that they are the true and lawful owners of said premises, and are lawfully seized of the same in fee simple, and have good right and full power, to grant, bargain, sell, convey and release the same in manner aforesaid, and that the same are free and clear from all liens and encumbrances whatsoever, and that they will warrant and defend the same against all claims of all persons whomsoever. And for the consideration aforesaid we hereby relinquish to said Grantee, its successors and assigns, all right and expectancy of Dower in the above described premises.

who acknowledged that they did sign the foregoing instrument and that the same is their free act and deed.  
IN TESTIMONY WHEREOF I have hereunto set my hand and official seal at Bellefontaine this 25th day of November, A.D. 1939.  
My Commission Expires Oct. 20, 1940 Murray & Jones

- IN WITNESS WHEREOF WE, the undersigned Grantors, have hereunto set our hands, the 25 day of November in the year of our Lord one thousand nine hundred and thirty nine.  
Signed and sealed in the presence of:
- 1. Murray & Jones
  - 2. Louis Montgomery
  - 3. Murray & Jones
  - 4. Louis Montgomery
  - 5. Murray & Jones
  - 6. Louis Montgomery
  - 7. Murray & Jones
  - 8. Louis Montgomery
  - 9. Murray & Jones
  - 10. Louis Montgomery
  - 11. Murray & Jones
  - 12. Louis Montgomery
  - 13. Murray & Jones
  - 14. Louis Montgomery
  - 15. Murray & Jones
  - 16. Louis Montgomery
  - 17. Murray & Jones
  - 18. Louis Montgomery
  - 19. Murray & Jones
  - 20. Louis Montgomery
  - 21. Murray & Jones
  - 22. Louis Montgomery
  - 23. Murray & Jones
  - 24. Louis Montgomery
  - 25. Murray & Jones
  - 26. Louis Montgomery
  - 27. Murray & Jones
  - 28. Louis Montgomery
  - 29. Murray & Jones
  - 30. Louis Montgomery
  - 31. Murray & Jones
  - 32. Louis Montgomery
  - 33. Murray & Jones
  - 34. Louis Montgomery
  - 35. Murray & Jones
  - 36. Louis Montgomery
  - 37. Murray & Jones
  - 38. Louis Montgomery
  - 39. Murray & Jones
  - 40. Louis Montgomery
  - 41. Murray & Jones
  - 42. Louis Montgomery
  - 43. Murray & Jones
  - 44. Louis Montgomery
  - 45. Murray & Jones
  - 46. Louis Montgomery
  - 47. Murray & Jones
  - 48. Louis Montgomery
  - 49. Murray & Jones
  - 50. Louis Montgomery
  - 51. Murray & Jones
  - 52. Louis Montgomery
  - 53. Murray & Jones
  - 54. Louis Montgomery
  - 55. Murray & Jones
  - 56. Louis Montgomery
  - 57. Murray & Jones
  - 58. Louis Montgomery
  - 59. Murray & Jones
  - 60. Louis Montgomery
  - 61. Murray & Jones
  - 62. Louis Montgomery
  - 63. Murray & Jones
  - 64. Louis Montgomery
  - 65. Murray & Jones
  - 66. Louis Montgomery
  - 67. Murray & Jones
  - 68. Louis Montgomery
  - 69. Murray & Jones
  - 70. Louis Montgomery
  - 71. Murray & Jones
  - 72. Louis Montgomery
  - 73. Murray & Jones
  - 74. Louis Montgomery
  - 75. Murray & Jones
  - 76. Louis Montgomery
  - 77. Murray & Jones
  - 78. Louis Montgomery
  - 79. Murray & Jones
  - 80. Louis Montgomery
  - 81. Murray & Jones
  - 82. Louis Montgomery
  - 83. Murray & Jones
  - 84. Louis Montgomery
  - 85. Murray & Jones
  - 86. Louis Montgomery
  - 87. Murray & Jones
  - 88. Louis Montgomery
  - 89. Murray & Jones
  - 90. Louis Montgomery
  - 91. Murray & Jones
  - 92. Louis Montgomery
  - 93. Murray & Jones
  - 94. Louis Montgomery
  - 95. Murray & Jones
  - 96. Louis Montgomery
  - 97. Murray & Jones
  - 98. Louis Montgomery
  - 99. Murray & Jones
  - 100. Louis Montgomery

- 1. J. Lee McCormick
- 2. Margaret McCormick
- 3. T. Lester Harris
- 4. Sadie Q. Harris
- 5. Jonah K. Meredith
- 6. Logan McPherson
- 7. Mary F. Littlejohn
- 8. J. W. Ross
- 9. Harry Costin
- 10. Frances Costin
- 11. George Kabeel
- 12. Mary Kabeel
- 13. J. Glenn Hill
- 14. J. H. Hill



ROAD NO. 13

X-13

INDEXED ON MAP  
Surveyed by F. F. Wright 7/8/36  
Drawn by W. R. Wright 6/22/39  
Field Book No. 598

X-13



EASEMENT FOR HIGHWAY PURPOSES

KNOW ALL MEN BY THESE PRESENTS: That We, The Undersigned, the Grantors, for and in consideration of the sum of One Dollar (\$1.00) and for other good and valuable considerations paid by the County of Logan, the Grantee, the receipt whereof is hereby acknowledged, do hereby grant, bargain, sell, convey and release to the said Grantee, its successors and assigns forever, a perpetual easement and right-of-way for public highway and road purposes, clear of all obstructions which interfere with the improvement and/or maintenance of the highway, in, upon and over the lands shown on this map.

TO HAVE AND TO HOLD said easement and right-of-way unto the Grantee, its successors and assigns forever. And the said Grantors, for themselves and their heirs, executors, and administrators, hereby covenant with the said Grantee, its successors and assigns that they are the true and lawful owners of said premises, and are lawfully seized of the same in fee simple, and have good right and full power, to grant, bargain, sell, convey and release the same in manner aforesaid, and that the same are free and clear from all liens and encumbrances whatsoever, and that they will warrant and defend the same against all claims of all persons whatsoever.

And for the consideration aforesaid we hereby relinquish to said Grantee, its successors and assigns, all right and expectancy of Dower in the above described premises.

IN WITNESS WHEREOF WE, the undersigned Grantors, have hereunto set our hands, the 25 day of November in the year of our Lord one thousand nine hundred and thirty Nine

STATE OF OHIO }  
LOGAN COUNTY }

Before me a Notary Public in and for said County and State, personally appeared the above named Charles W. Robson, Anna Lee Robson, Oscar E. Pusey, Faye Pusey, Mary E. Moore, Harold J. Michsch, Zelma Michsch, Perley Seelye, Esther E. Seelye, Ray T. Dunn, Inez A. Dunn, Ernest Hanks, Lawrence P. Milligan, Gail B. Hamilton, McKimley Braden, Perle M. Braden, Edith Kumbler, Mary C. Braden, J. Ewing Smith, Gdn. Martha Cedel, Braden, Raymond Braden who acknowledged that they did sign the foregoing instrument and that the same is their free act and deed.

IN TESTIMONY WHEREOF I have hereunto set my hand and official seal at Bellefontaine this 25th day of November, A.D. 1939. My Commission Expires Oct. 20, 1940. Murray E. Jones

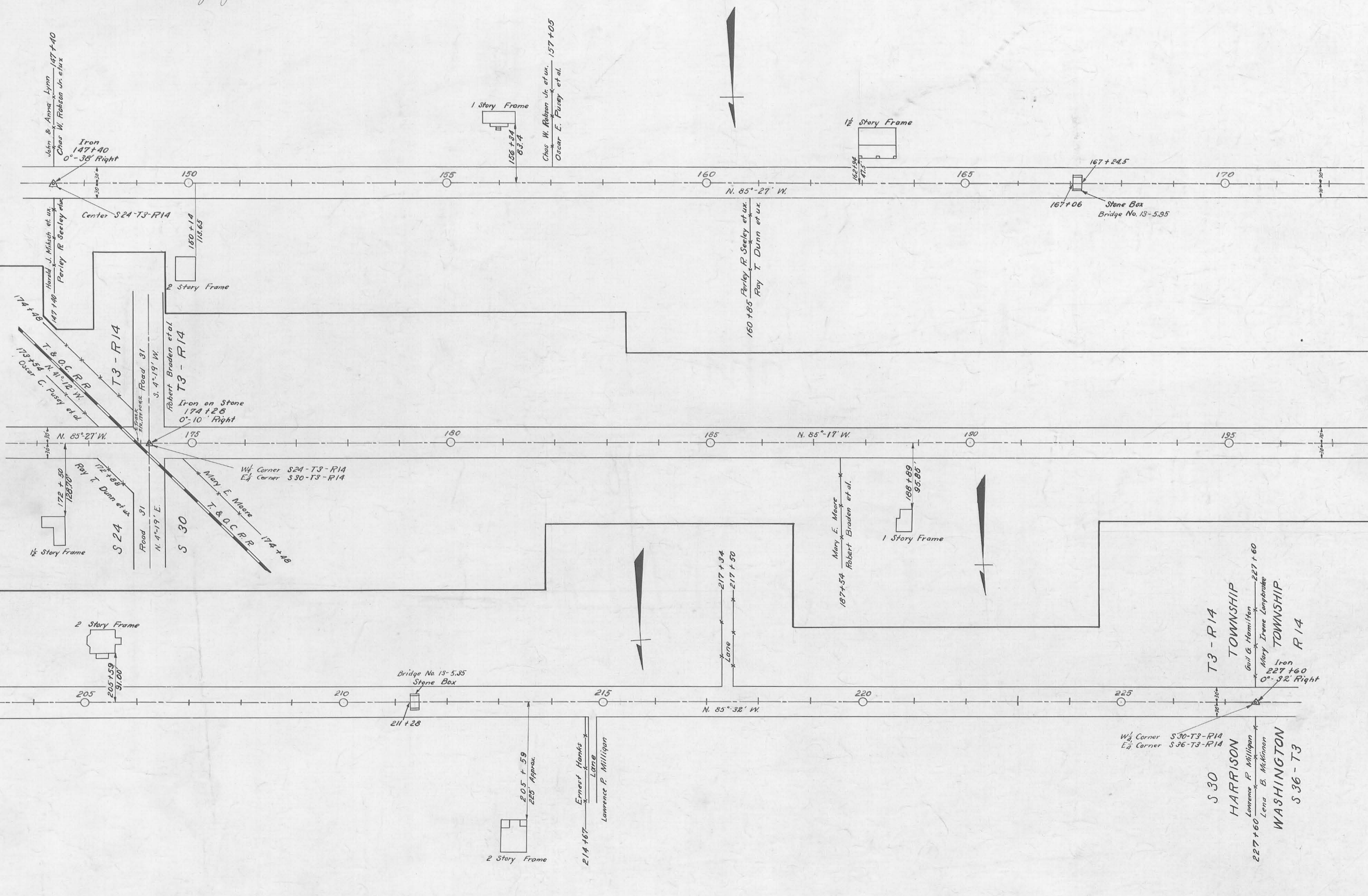
OFFICE OF THE LOGAN COUNTY ENGINEER  
This plat has been approved as to ownership this twenty-fifth day of November, 1939.

E. K. Lore  
Tax Map Draftsman  
This plat has been approved and accepted by me this 1st day of November, 1940.  
Clair J. Smalley  
County Engineer

OFFICE OF THE LOGAN COUNTY COMMISSIONERS  
This plat has been approved and accepted by us this first day of November, 1939.

O. J. Noilman  
J. F. Aycher  
P. L. Stout  
Board of County Commissioners

- Signs and sealed in the presence of:
- 1. Charles W. Robson
  - 2. Anna Lee Robson
  - 3. Oscar E. Pusey
  - 4. Faye Pusey
  - 5. Mary E. Moore
  - 6. Harold J. Michsch
  - 7. Zelma Michsch
  - 8. Perley Seelye
  - 9. Esther E. Seelye
  - 10. Ray T. Dunn
  - 11. Inez A. Dunn
  - 12. Ernest Hanks
  - 13. Lawrence P. Milligan
  - 14. Gail B. Hamilton
  - 15. McKimley Braden
  - 16. Perle M. Braden
  - 17. Edith Kumbler
  - 18. Mary C. Braden
  - 19. J. Ewing Smith
  - 20. Martha Cedel
  - 21. Raymond Braden



ROAD NO. 13

X-13

X-13

INDEXED ON MAP  
Surveyed by F. F. Wright 7/6/36  
Drawn by W. R. Wright 6/22/39  
Field Book No. 598

1727

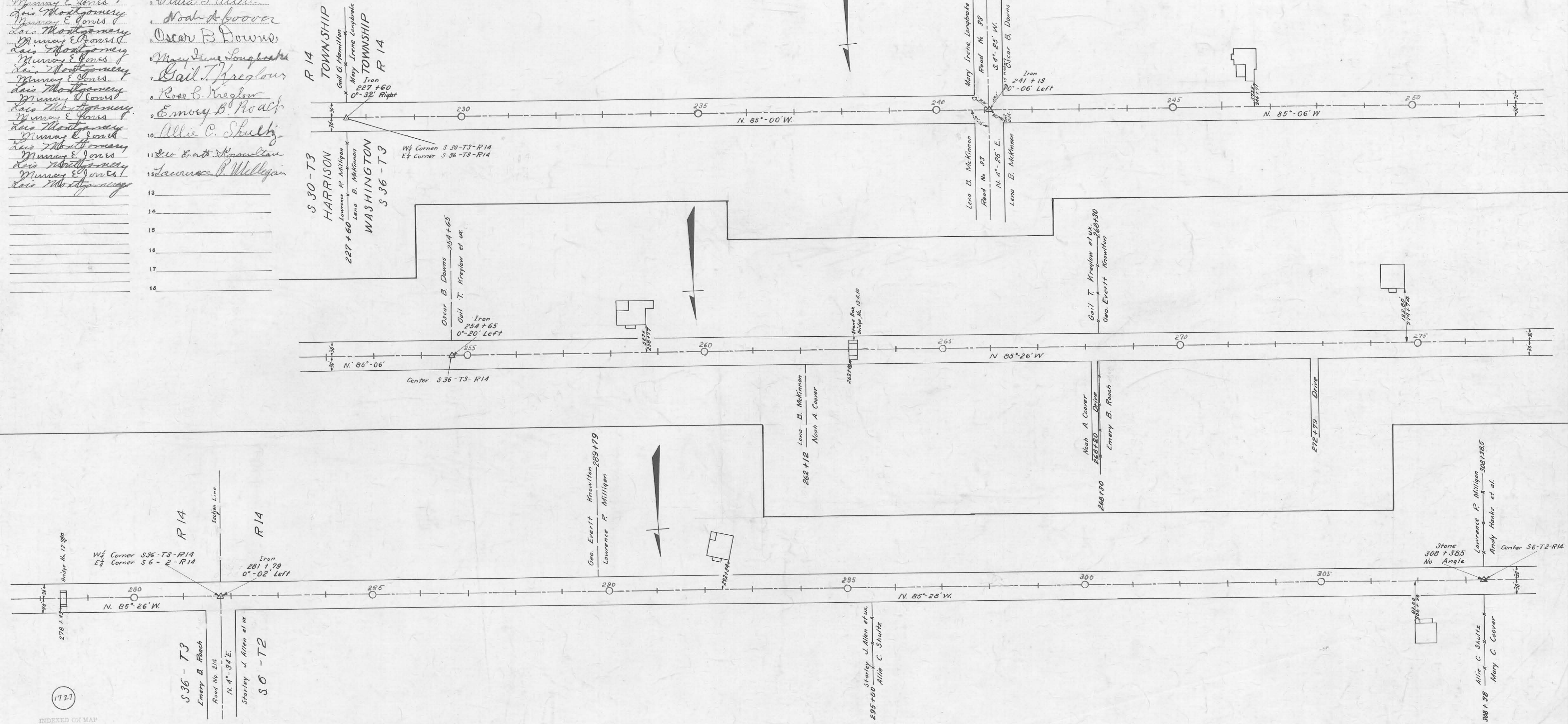
EASEMENT FOR HIGHWAY PURPOSES  
KNOW ALL MEN BY THESE PRESENTS:  
That We, The Undersigned, the Grantors, for and in consideration of the sum of One Dollar (\$1.00) and for other good and valuable considerations paid by the County of Logan, the Grantee, the receipt whereof is hereby acknowledged, do hereby grant, bargain, sell, convey and release to the said Grantee, its successors and assigns forever, a perpetual easement and right-of-way for public highway and road purposes, clear of all obstructions which interfere with the improvement and/or maintenance of the highway, in, upon and over the lands shown on this map.  
TO HAVE AND TO HOLD said easement and right-of-way unto the Grantee, its successors and assigns forever.  
And the said Grantors, for themselves and their heirs, executors, and administrators, hereby covenant with the said Grantee, its successors and assigns that they are the true and lawful owners of said premises, and are lawfully seized of the same in fee simple, and have good right and full power, to grant, bargain, sell, convey and release the same in manner aforesaid, and that the same are free and clear from all liens and encumbrances whatsoever, and that they will warrant and defend the same against all claims of all persons whomsoever.  
And for the consideration aforesaid we hereby relinquish to said Grantee, its successors and assigns, all right and expectancy of Dower in the above described premises.  
IN WITNESS WHEREOF WE, the undersigned Grantors, have hereunto set our hands, the 25 day of November, 1939, in the year of our Lord one thousand nine hundred and thirty-nine.

STATE OF OHIO }  
LOGAN COUNTY }  
Before me a Notary Public in and for said County and State, personally appeared the above named Lena B. McKinnon, Starley J. Allen, Clara I. Allen, Noah A. Coover, Oscar B. Downs, Mary Irene Longbrake, Gail T. Kreglow, Rose C. Kreglow, Emory B. Roach, Allie C. Shultz, Geo. Evertt Knowlton, Lawrence P. Milligan  
who acknowledged that they did sign the foregoing instrument and that the same is their free act and deed.  
IN TESTIMONY WHEREOF I have hereunto set my hand and official seal at Bellefontaine this 25th day of November, A.D. 1939.  
My Commission Expires Oct 20, 1940. Murray E. Jourd.

OFFICE OF THE LOGAN COUNTY ENGINEER  
This plat has been approved as to ownership this twenty-fifth day of November, 1939.  
E. K. Cove  
Tax Map Draftsman  
1st  
This plat has been approved and accepted by me this 1st day of November, 1940.  
Clair P. Incey  
County Engineer

OFFICE OF THE LOGAN COUNTY COMMISSIONERS  
This plat has been approved and accepted by us this first day of November, 1939.  
G. A. Wortman  
Board of County Commissioners  
H. K. Kasher  
R. L. Stout

- Signed and sealed in the presence of:
- 1. Lena B. McKinnon
  - 2. Starley J. Allen
  - 3. Clara I. Allen
  - 4. Noah A. Coover
  - 5. Oscar B. Downs
  - 6. Mary Irene Longbrake
  - 7. Gail T. Kreglow
  - 8. Rose C. Kreglow
  - 9. Emory B. Roach
  - 10. Allie C. Shultz
  - 11. Geo. Evertt Knowlton
  - 12. Lawrence P. Milligan



ROAD NO. 13

X-13

1727

INDEXED CH MAP  
Surveyed by F. F. Wright 7/8/36  
Drawn by W. R. Wright 6/22/39  
Field Book No. 598

X-13

EASEMENT FOR HIGHWAY PURPOSES  
KNOW ALL MEN BY THESE PRESENTS:  
That We, The Undersigned, the Grantors, for and in consideration of the sum of One Dollar (\$1.00) and for other good and valuable considerations paid by the County of Logan, the Grantee, the receipt whereof is hereby acknowledged, do hereby grant, bargain, sell, convey and release to the said Grantee, its successors and assigns forever, a perpetual easement and right-of-way for public highway and road purposes, clear of all obstructions which interfere with the improvement and/or maintenance of the highway, in, upon and over the lands shown on this map.

STATE OF OHIO }  
LOGAN COUNTY }  
Before me a Notary Public in and for said County and State, personally appeared the above named Earl P. Shafer, Lulu Shafer, Anna Mabel Coover, Mary C. Coover Deceased by Ettie Coover Murphy, Elmer E. Line, Emma Line, Lawrence P. Milligan, Andy G. Hanks, Vernus E. Teets, Theresa J. Teets

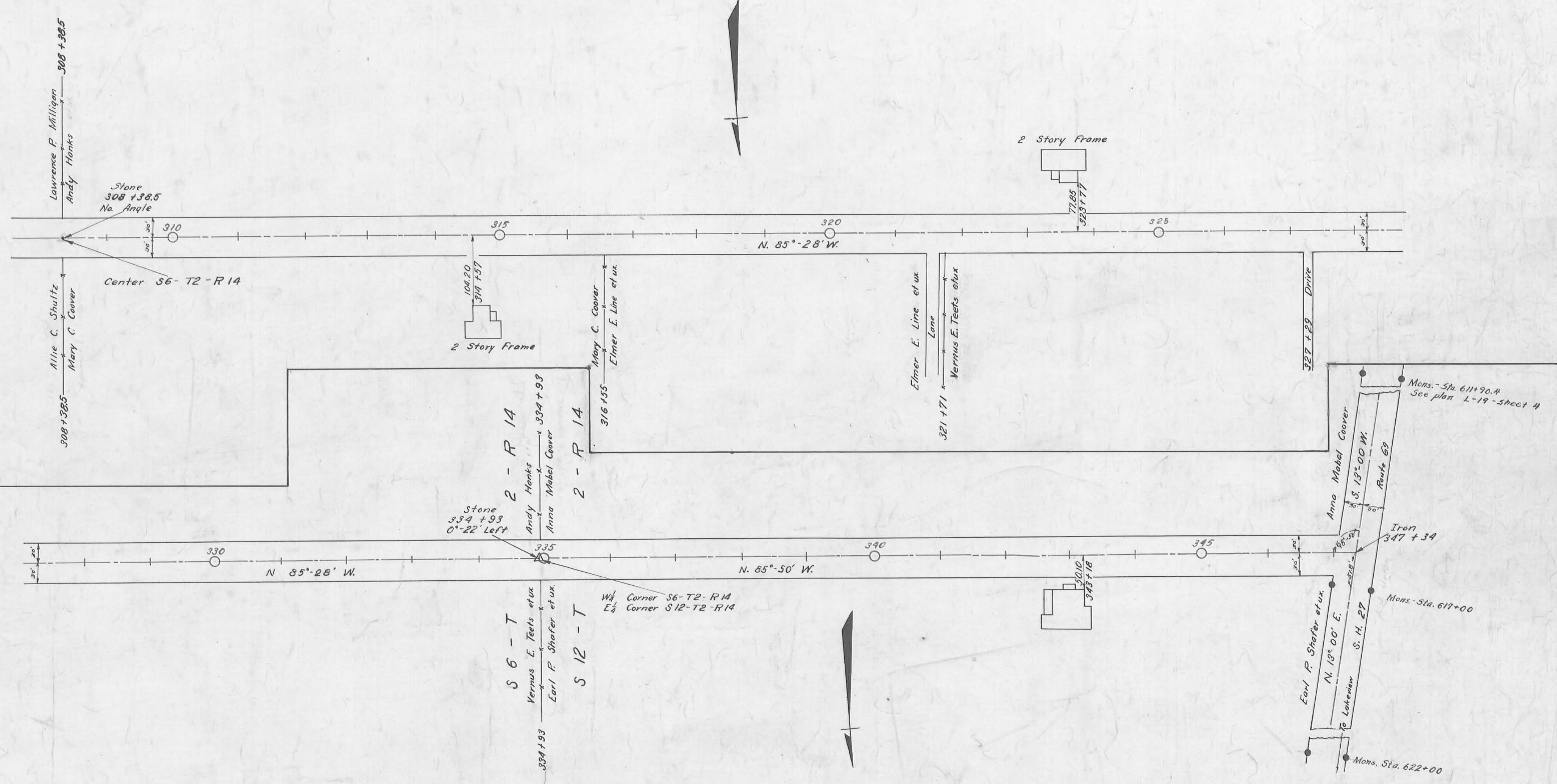
OFFICE OF THE LOGAN COUNTY ENGINEER  
This plat has been approved as to ownership this twenty-fifth day of November 1939.  
E. K. Love  
Tax Map Draftsman  
This plat has been approved and accepted by me this first day of November 1939.  
Chas. G. Lueck  
County Engineer

OFFICE OF THE LOGAN COUNTY COMMISSIONERS  
This plat has been approved and accepted by us this first day of November 1939.  
F. A. Norton  
Board of County Commissioners

TO HAVE AND TO HOLD said easement and right-of-way unto the Grantee, its successors and assigns forever.  
And the said Grantors, for themselves and their heirs, executors, and administrators, hereby covenant with the said Grantee, its successors and assigns that they are the true and lawful owners of said premises, and are lawfully seized of the same in fee simple, and have good right and full power, to grant, bargain, sell, convey and release the same in manner aforesaid, and that the same are free and clear from all liens and encumbrances whatsoever, and that they will warrant and defend the same against all claims of all persons whomsoever.  
And for the consideration aforesaid we hereby relinquish to said Grantee, its successors and assigns, all right and expectancy of Dower in the above described premises.  
IN WITNESS WHEREOF WE, the undersigned Grantors, have hereunto set our hands, the 25 day of November in the year of our Lord one thousand nine hundred and thirty Nine

who acknowledged that they did sign the foregoing instrument and that the same is their free act and deed.  
IN TESTIMONY WHEREOF I have hereunto set my hand and official seal at Bellefontaine this 25 day of November, A.D. 1939.  
My Commission Expires Oct 20, 1940 Murray E. Jones

- Signed and sealed in the presence of:
- 1. Earl P. Shafer
  - 2. Lulu Shafer
  - 3. Anna Mabel Coover
  - 4. Mary C. Coover Deceased
  - 5. Ettie Coover Murphy
  - 6. Elmer E. Line
  - 7. Emma Line
  - 8. Lawrence P. Milligan
  - 9. Andy G. Hanks
  - 10. Vernus E. Teets
  - 11. Theresa J. Teets



ROAD NO. 13

X-13

INDEXED ON MAP  
Surveyed by F.F. Wright 7/8/36  
Drawn by W.R. Wright 6/22/39  
Field Book No. 598

X-13