

EASEMENT FOR HIGHWAY PURPOSES

KNOW ALL MEN BY THESE PRESENTS:
That We, The Undersigned, the Grantors, for and in consideration of the sum of One Dollar (\$1.00) and for other good and valuable considerations paid by the County of Logan, the Grantee, the receipt whereof is hereby acknowledged, do hereby grant, bargain, sell, convey and release to the said Grantee, its successors and assigns forever, a perpetual easement and right-of-way for public highway and road purposes, clear of all obstructions which interfere with the improvement and/or maintenance of the highway, in, upon and over the lands shown on this map.

TO HAVE AND TO HOLD said easement and right-of-way unto the Grantee, its successors and assigns forever.

And the said Grantors, for themselves and their heirs, executors, and administrators, hereby covenant with the said Grantee, its successors and assigns that they are the true and lawful owners of said premises, and are lawfully seized of the same in fee simple, and have good right and full power, to grant, bargain, sell, convey and release the same in manner aforesaid and that the same are free and clear from all liens and encumbrances whatsoever, and that they will warrant and defend the same against all claims of all persons whomsoever.

And for the consideration aforesaid we hereby relinquish to said Grantee, its successors and assigns, all right and expectancy of Dower in the above described premises.

IN WITNESS WHEREOF WE, the undersigned Grantors, have hereunto set our hands, the _____ day of _____ in the year of our

Lord one thousand nine hundred and _____

Signed and sealed in the presence of:
1. *Stanley Shephard* Carl Ricketts
2. *Russell Gatchel* Carl Ricketts
3. *Paula Gatchel* Carl Ricketts
4. *Charles Coons*
5. *Laurie Coons*
Bert G. Luring Dan E. Loring
Elizabeth A. Luring

STATE OF OHIO)
LOGAN COUNTY) ss:
Before me a _____ in and for said County and State, personally appeared the above named _____

who acknowledged that _____ he _____ did sign the foregoing instrument and that the same is free act and deed.

IN TESTIMONY WHEREOF I have hereunto set my hand and official seal at _____ this _____ day of _____, A.D. 19____

My Commission Expires _____

OFFICE OF THE LOGAN COUNTY ENGINEER

This plat has been approved as to ownership this _____ day of _____ 19____

This plat has been approved and accepted by me this _____ day of _____ 19____
Tax Map Draftsman

County Engineer

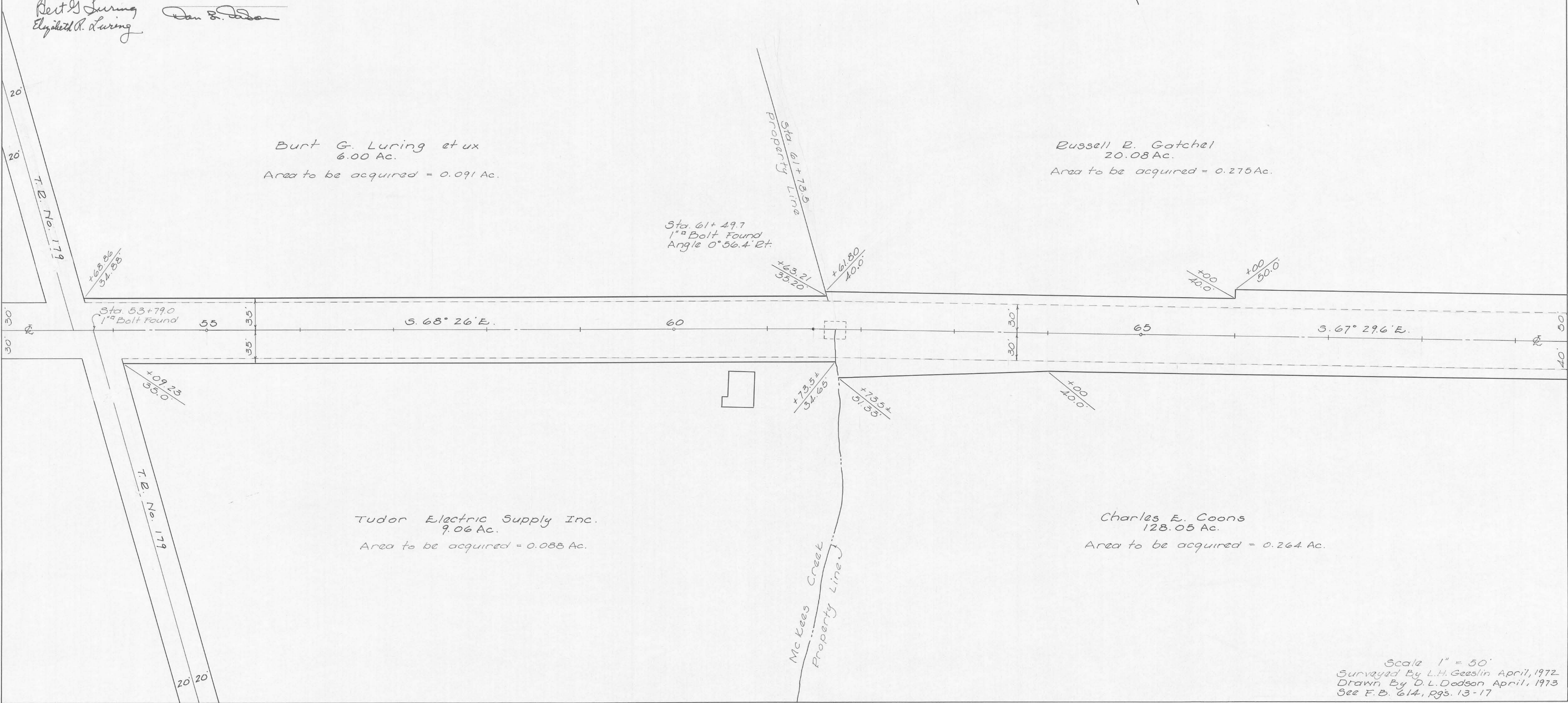
OFFICE OF THE LOGAN COUNTY COMMISSIONERS

This plat has been approved and accepted by us this _____ day of _____ 19____

Board of County Commissioners

V.M.S. 3220
JEFFERSON TOWNSHIP

EXISTING RIGHT OF WAY 60 FT.
COMMISSIONER'S JOURNAL 5 PAGE 182



Burt G. Luring et ux
6.00 Ac.
Area to be acquired = 0.091 Ac.

Russell B. Gatchel
20.08 Ac.
Area to be acquired = 0.275 Ac.

Tudor Electric Supply Inc.
7.06 Ac.
Area to be acquired = 0.088 Ac.

Charles E. Coons
128.05 Ac.
Area to be acquired = 0.264 Ac.

Scale 1" = 50'
Surveyed By L.H. Geeslin April, 1972
Drawn By D.L. Dodson April, 1973
See F.B. 614, pgs. 13-17

EASEMENT FOR HIGHWAY PURPOSES

KNOW ALL MEN BY THESE PRESENTS:
That We, The Undersigned, the Grantors, for and in consideration of the sum of One Dollar (\$1.00) and for other good and valuable considerations paid by the County of Logan, the Grantee, the receipt whereof is hereby acknowledged, do hereby grant, bargain, sell, convey and release to the said Grantee, its successors and assigns forever, a perpetual easement and right-of-way for public highway and road purposes, clear of all obstructions which interfere with the improvement and/or maintenance of the highway, in, upon and over the lands shown on this map.
TO HAVE AND TO HOLD said easement and right-of-way unto the Grantee, its successors and assigns forever.
And the said Grantors, for themselves and their heirs, executors, and administrators, hereby covenant with the said Grantee, its successors and assigns that they are the true and lawful owners of said premises, and are lawfully seized of the same in fee simple, and have good right and full power, to grant, bargain, sell, convey and release the same in manner aforesaid and that the same are free and clear from all liens and encumbrances whatsoever, and that they will warrant and defend the same against all claims of all persons whomsoever.
And for the consideration aforesaid we hereby relinquish to said Grantee, its successors and assigns, all right and expectancy of Dower in the above described premises.
IN WITNESS WHEREOF WE, the undersigned Grantors, have hereunto set our hands, the _____ day of _____ in the year of our

STATE OF OHIO)
LOGAN COUNTY) ss:
Before me a _____ in and for said County and State, personally appeared the above named _____
_____ who acknowledged that _____ he _____ did sign the foregoing instrument and that the same is _____ free act and deed.
IN TESTIMONY WHEREOF I have hereunto set my hand and official seal at _____ this _____ day of _____, A.D. 19____
My Commission Expires _____

OFFICE OF THE LOGAN COUNTY ENGINEER
This plat has been approved as to ownership this _____ day of _____ 19____

Tax Map Draftsman
This plat has been approved and accepted by me this _____ day of _____ 19____

County Engineer

OFFICE OF THE LOGAN COUNTY COMMISSIONERS
This plat has been approved and accepted by us this _____ day of _____ 19____

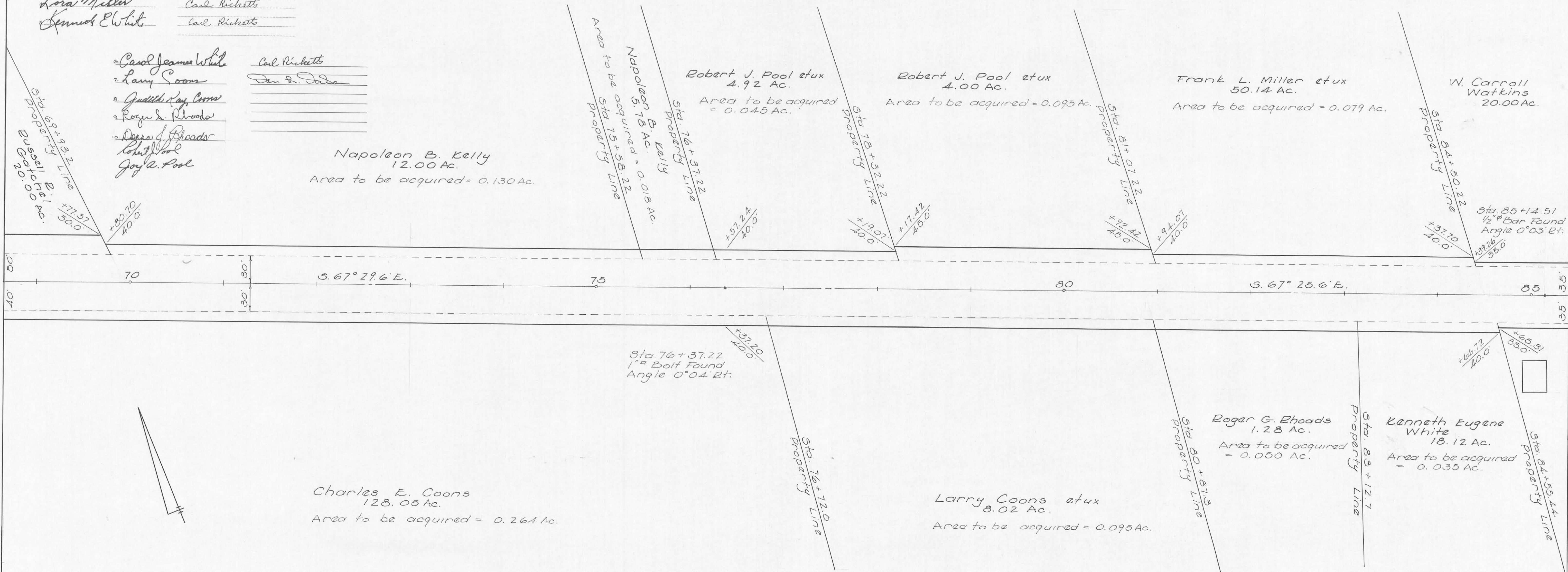
Board of County Commissioners

EXISTING RIGHT OF WAY 60 FT.
COMMISSIONER'S JOURNAL 5 PAGE 182

V.M.S. 3220
JEFFERSON TOWNSHIP

Lord one thousand nine hundred and _____
Signed and sealed in the presence of:
1. Napoleon B. Kelley Carl Richett
2. Isabel H. Kelley Carl Richett
3. Ernest H. Miller Carl Richett
Lora Miller Carl Richett
Jennet E. White Carl Richett

1. Carol Jeanne White Carl Richett
2. Larry Coons Dan B. Dodson
3. Judith Kay Coons
4. Roger G. Rhoads
5. Doris J. Rhoads
Chas. Pool
Joyce A. Pool



Scale 1" = 50'
Surveyed by L.H. Geeslin April, 1972
Drawn By D.L. Dodson April, 1973
See F.B. 614, pgs. 13-17

EASEMENT FOR HIGHWAY PURPOSES

KNOW ALL MEN BY THESE PRESENTS: That We, The Undersigned, the Grantors, for and in consideration of the sum of One Dollar (\$1.00) and for other good and valuable considerations paid by the County of Logan, the Grantee, the receipt whereof is hereby acknowledged, do hereby grant, bargain, sell, convey and release to the said Grantee, its successors and assigns forever, a perpetual easement and right-of-way for public highway and road purposes, clear of all obstructions which interfere with the improvement and/or maintenance of the highway, in, upon and over the lands shown on this map.

STATE OF OHIO

LOGAN COUNTY

Before me a _____ in and for said County and State, personally appeared the above named _____

who acknowledged that _____ did sign the foregoing instrument and that the same is _____ free act and deed.

IN TESTIMONY WHEREOF I have hereunto set my hand and official seal at this _____ day of _____, A.D. 19____

My Commission Expires _____

OFFICE OF THE LOGAN COUNTY ENGINEER

This plat has been approved as to ownership this _____ day of _____ 19____

Tax Map Draftsman

This plat has been approved and accepted by me this _____ day of _____ 19____

County Engineer

OFFICE OF THE LOGAN COUNTY COMMISSIONERS

This plat has been approved and accepted by us this _____ day of _____ 19____

Board of County Commissioners

V.M.S. 3220

JEFFERSON TOWNSHIP

EXISTING RIGHT OF WAY 60 FT.

COMMISSIONER'S JOURNAL 5 PAGE 182

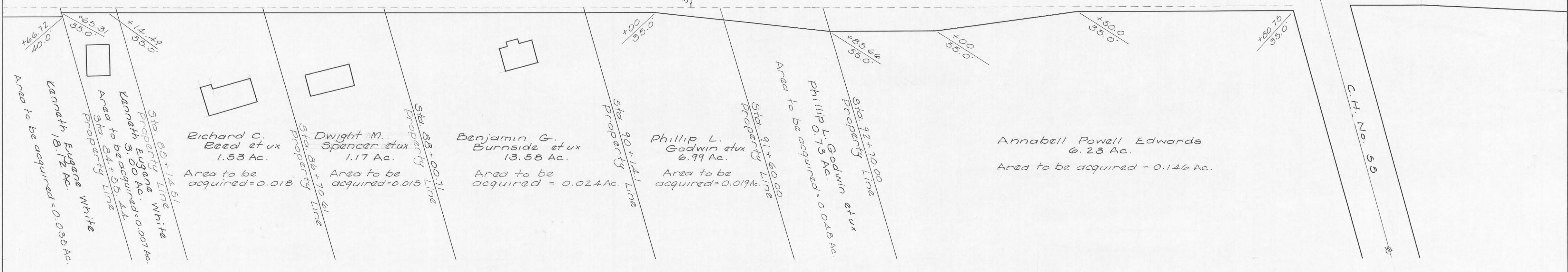
- | | |
|-----------------------------------|---------------|
| 1. <i>Annabell Powell Edwards</i> | Carl Ricketts |
| 2. <i>Ben G. Burnside</i> | Carl Ricketts |
| 3. <i>Allyn Burnside</i> | Carl Ricketts |
| 4. <i>Richard C. Reed</i> | Carl Ricketts |
| 5. <i>Joann Reed</i> | Carl Ricketts |
| 6. <i>Shedie Watkins</i> | Carl Ricketts |
| 7. <i>Carroll Watkins</i> | Carl Ricketts |
| 8. <i>Dwight M. Spencer</i> | Carl Ricketts |
| 9. <i>Nancy P. Spencer</i> | Carl Ricketts |
| 10. <i>Richard C. Berry</i> | Carl Ricketts |
| 11. <i>Sharon Y. Berry</i> | Carl Ricketts |

Sta. 85+14.51
1/2" Bar Found
Angle 0°03'21"

W. Carroll Watkins
20.00 Ac.
Area to be acquired = 0.130 Ac.

Richard C. Berry
2.92 Ac.
Area to be acquired = 0.000 Ac.

Sta 92+70.00 Back
Sta 92+71.84 Ahead
1/2" Bar Found
Angle 0°11.7' Lt.



Scale 1" = 50'
Surveyed by L.H. Geeslin April, 1972
Drawn by D.L. Dodson April, 1973
See F.B. 614, pgs. 13-17