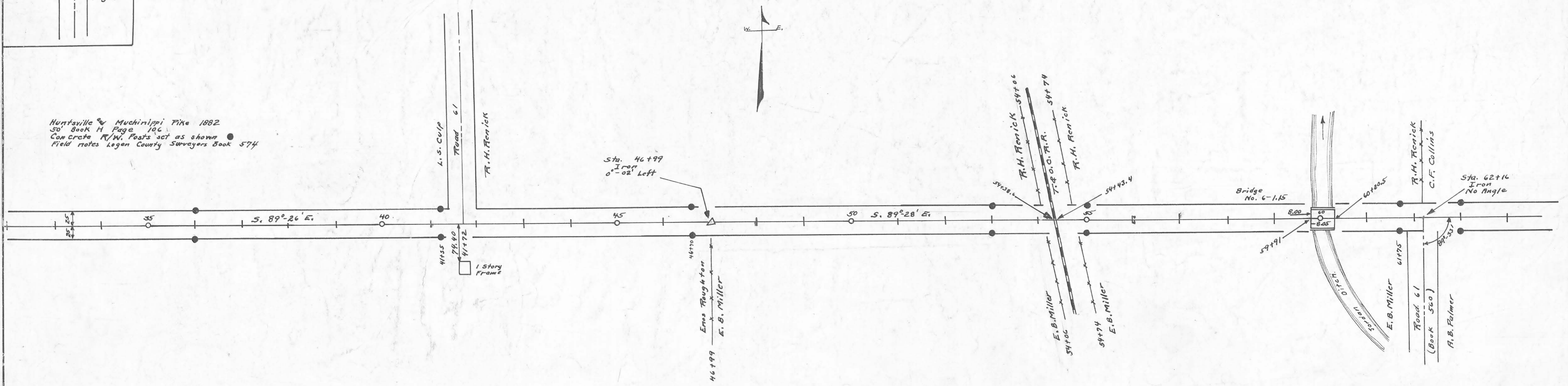
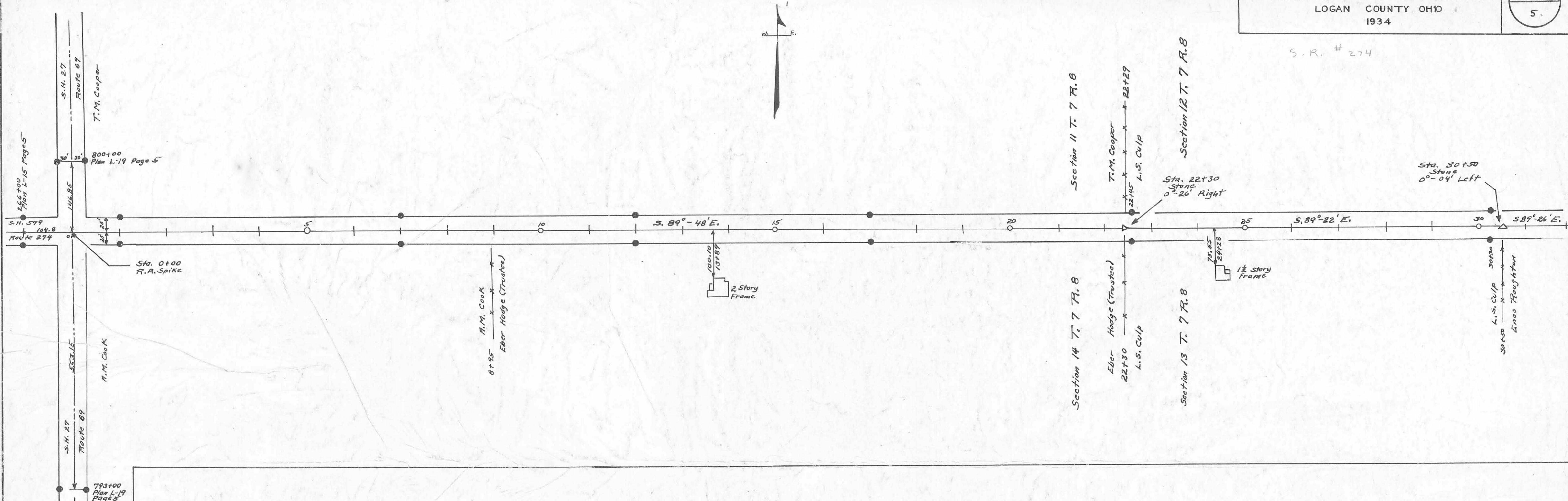


S. R. # 274

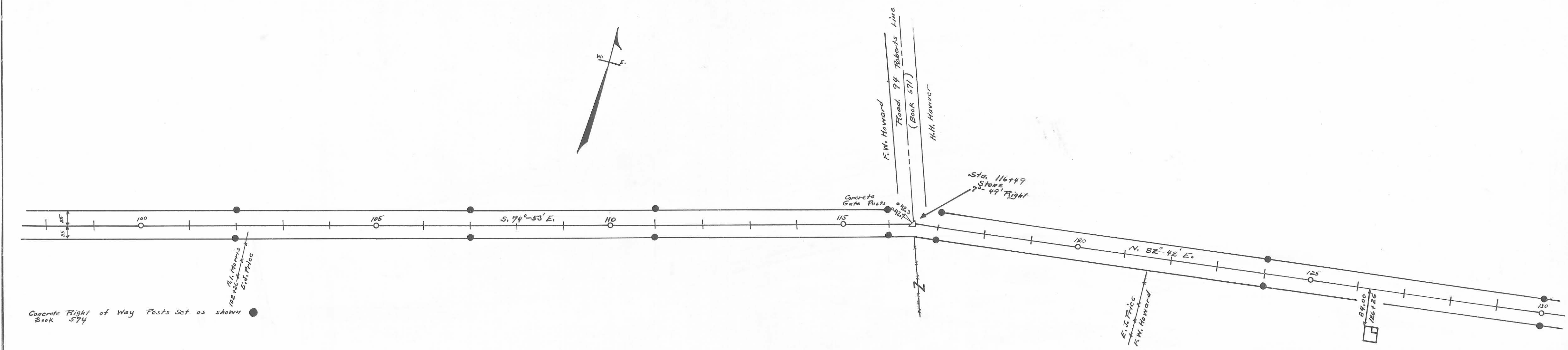
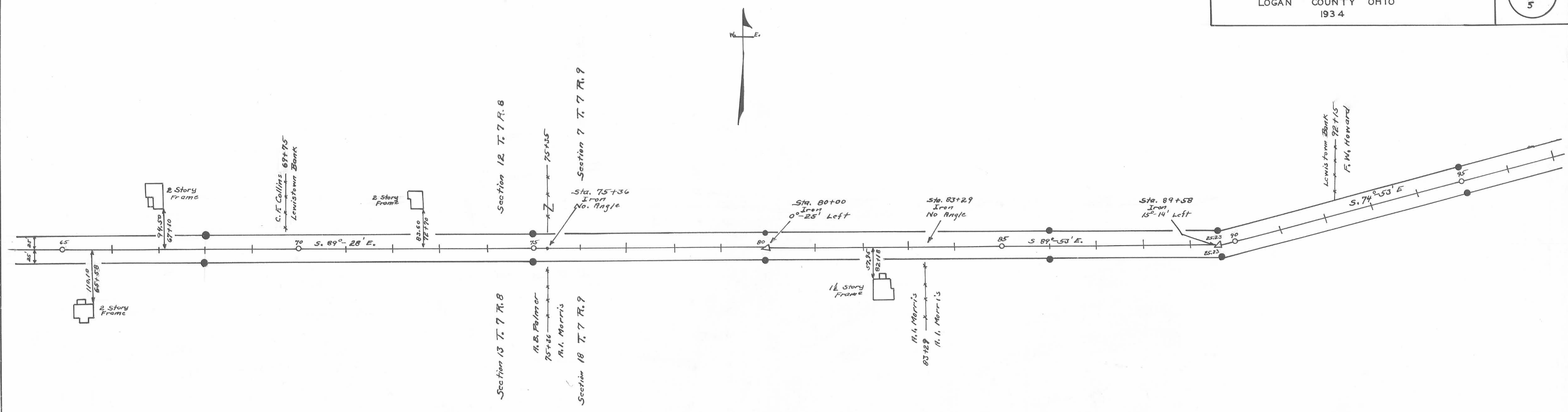
ROAD 6



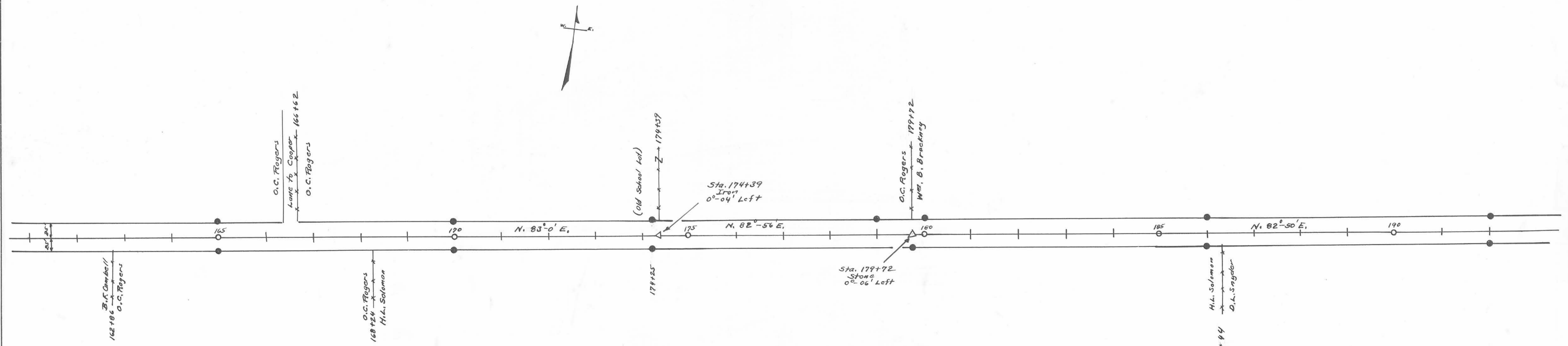
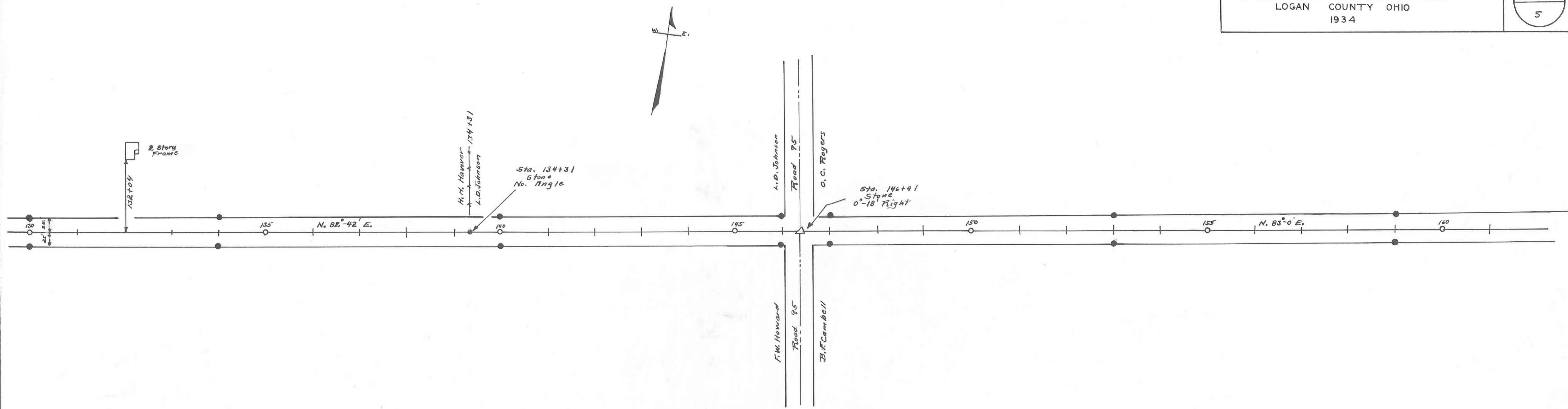
Huntsville & Muchinippi Pike 1882
 30' Book 11 Page 106
 Con. Cr. & W. Posts set as shown
 Field notes Logan County Surveyors Book 574

9-x

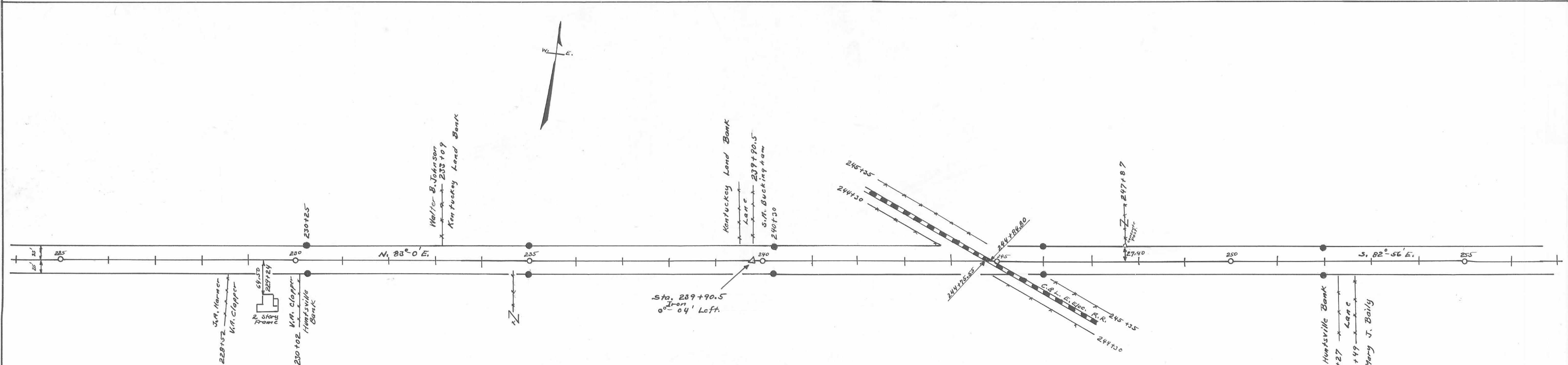
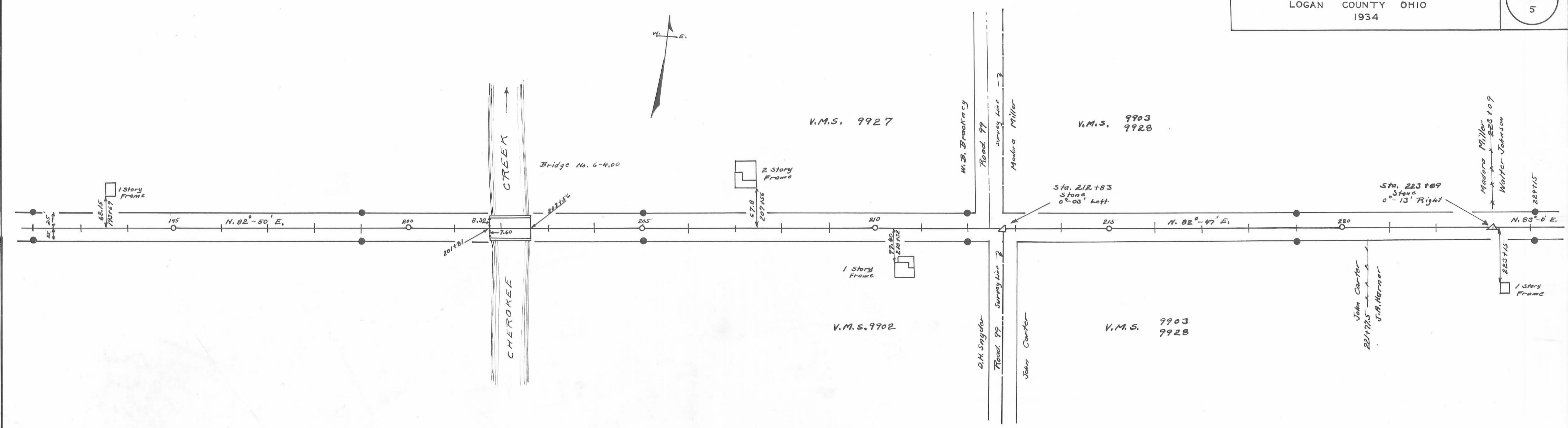
x-6



Concrete Right of Way Posts Set as shown Book 574



Concrete R/W Posts set as shown
 Book 574

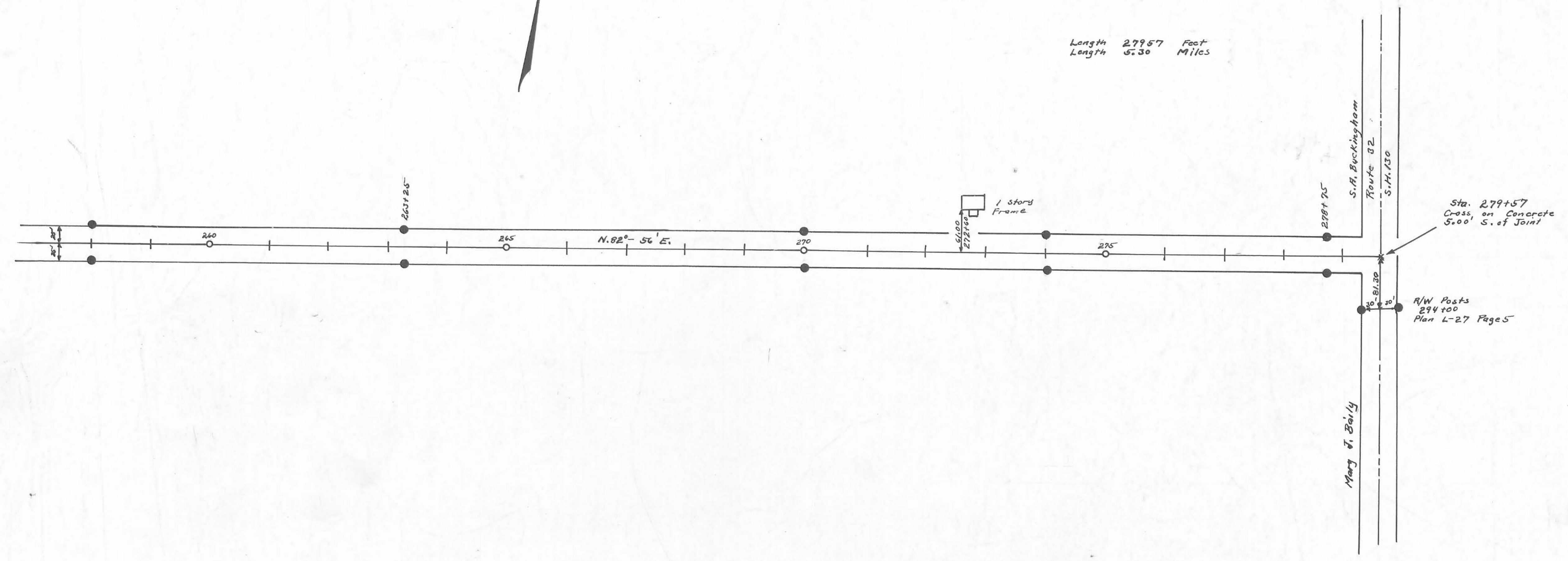


Concrete P/W Posts set as shown
 Book 594

Surveyed by F.F. Wright 1934
 Drawn by F.F. Wright 1936



Length 27957 Feet
 Length 5.30 Miles



HUNTSVILLE

Concrete R/W Posts set as shown ●
 Book 574

Surveyed By F.R. Wright 1934
 Drawn By F.R. Wright 1936