

R/W Curve Data
 $\Delta = 11^{\circ}28'00''$ Lt.
 $R = 250.25'$
 $T = 25.13'$
 $Ch. = 49.99'$

Lot No. 16
 Jay E. Pfeiffer et al
 D. Vol. No. 369 P. 497
 (3-25-1977)

Linda Jane Coil
 O. R. No. 134 P. 12 (8-7-1991)
 15

MAPLE

LANE - 40'


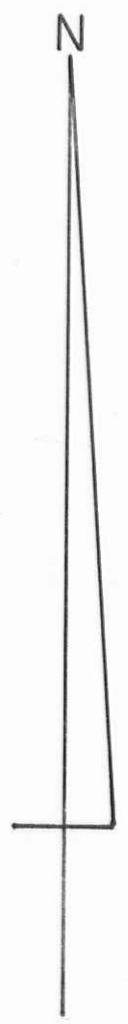

17
 Roy W. Bash et ux
 O. R. No. 347 P. 101 (12-15-1997)
 Tract I

Tract II
 0.0412 Acres

One Story Frame House
 1,582.340 sq ft
 0.0363 Acres

Concrete Patio
 Conc. Stoop
 Lot
 2,784.465 sq ft
 0.0639 Acres
 Part of State Excess Lands

INDIAN LAKE



Scale: 1" = 20'

Reference:
 Fernwood Subdivision No. 1
 (7-11-1923)
 Plat Cab. A Slide 179

Symbols:
 ● - 5/8" x 30" Rebars Fd.
 ○ - 5/8" x 30" Rebars Set.

Total Tract - 4,366.805^{sq ft} or 0.1002 Acres.

Lot No. 16 and Extension Thereto - V. M. S. No. 13393,
 Fernwood Subdivision, Long Island,
 Richland Township, Logan County, Ohio.

SCALE: 1" = 20'	APPROVED BY:	DRAWN BY DEG
DATE: 9-27-2001		REVISED

Daniel E. Gilbert
 Daniel E. Gilbert, P.S.
 Reg. Sur. No. 5402

DRAWING NUMBER
 2001-034

INDEXED ON MAP
 6293

S-434