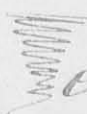


Survey No. 639

8553

Surveyed Nov. 15th 1848 for Henry Elc a part of Military Survey 80. 6232 on Otter creek a branch of Mill creek as follows Beginning at a stake in the West line of said Survey on the S. Bank of Otter Creek thence N 78 1/2 W 29 poles to a stake thence N 59 W 17 1/2 poles to a stake in the West line of said Survey thence S 38 E 37 1/2 poles passing along the Original line to the place of beginning containing 12 1/2 perches



Henry Elc
Peter Mattox  ch.ers.

O. Hays Surveyor, L. C.

Survey No. 640

2929

Surveyed Nov. 18-1848 for Hiram M. White a part of the N. W. gr. of Section 28. Town 5. Range 13 E. S. M. R. as follows Beginning at the S. W. corner of said gr. a stake from which a White Oak 18 S. E. bears S 15 W 38 links and a Hickory 18 S. E. bears S 44 E 38 links distant thence East 46 poles to a stake in the West side of the Springfield and Sandusky Free Turnpike thence N 16 W 26 1/2 poles to another stake in said Free Pike thence West 54 poles to a stake in the East side of the road leading from West Liberty in Logan County to Maupankomotta in Anglitz County thence S 38 E 25 poles to another stake in said Road thence South 6 poles to the place of Beginning containing 8 Acres nearly

John Prater 
Fred. Hauger  ch.ers.

O. Hays Surveyor, L. C.