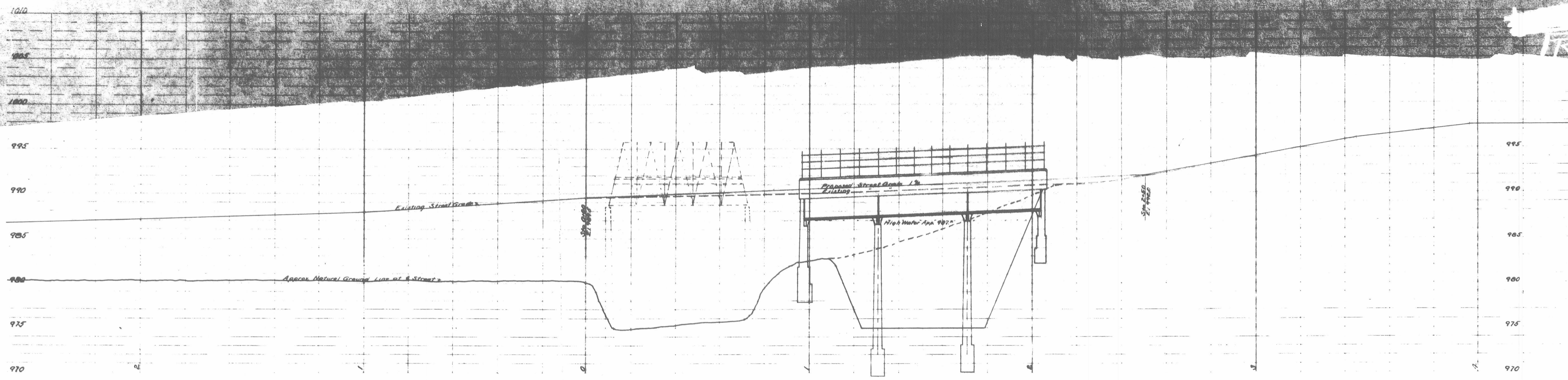
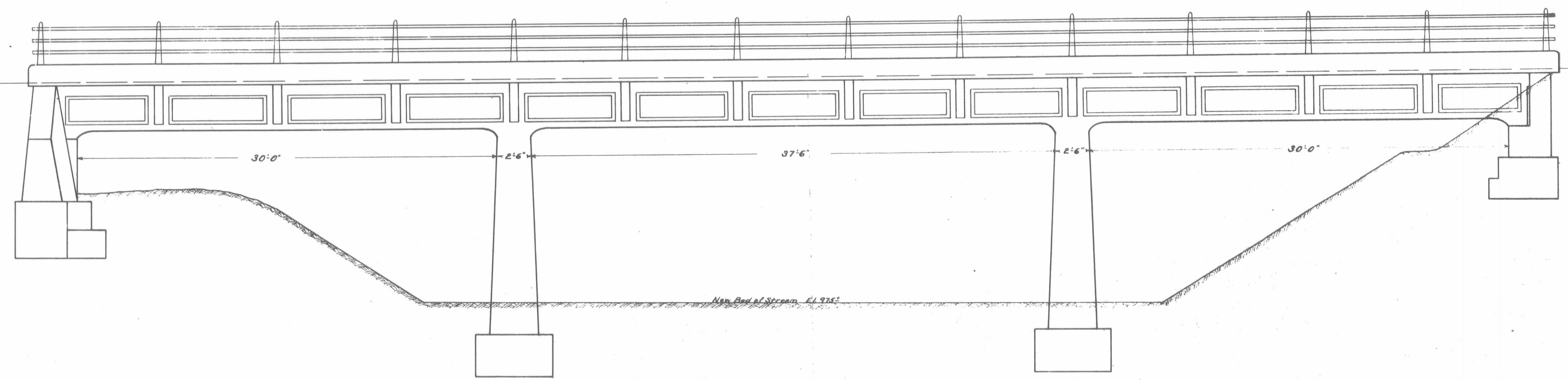


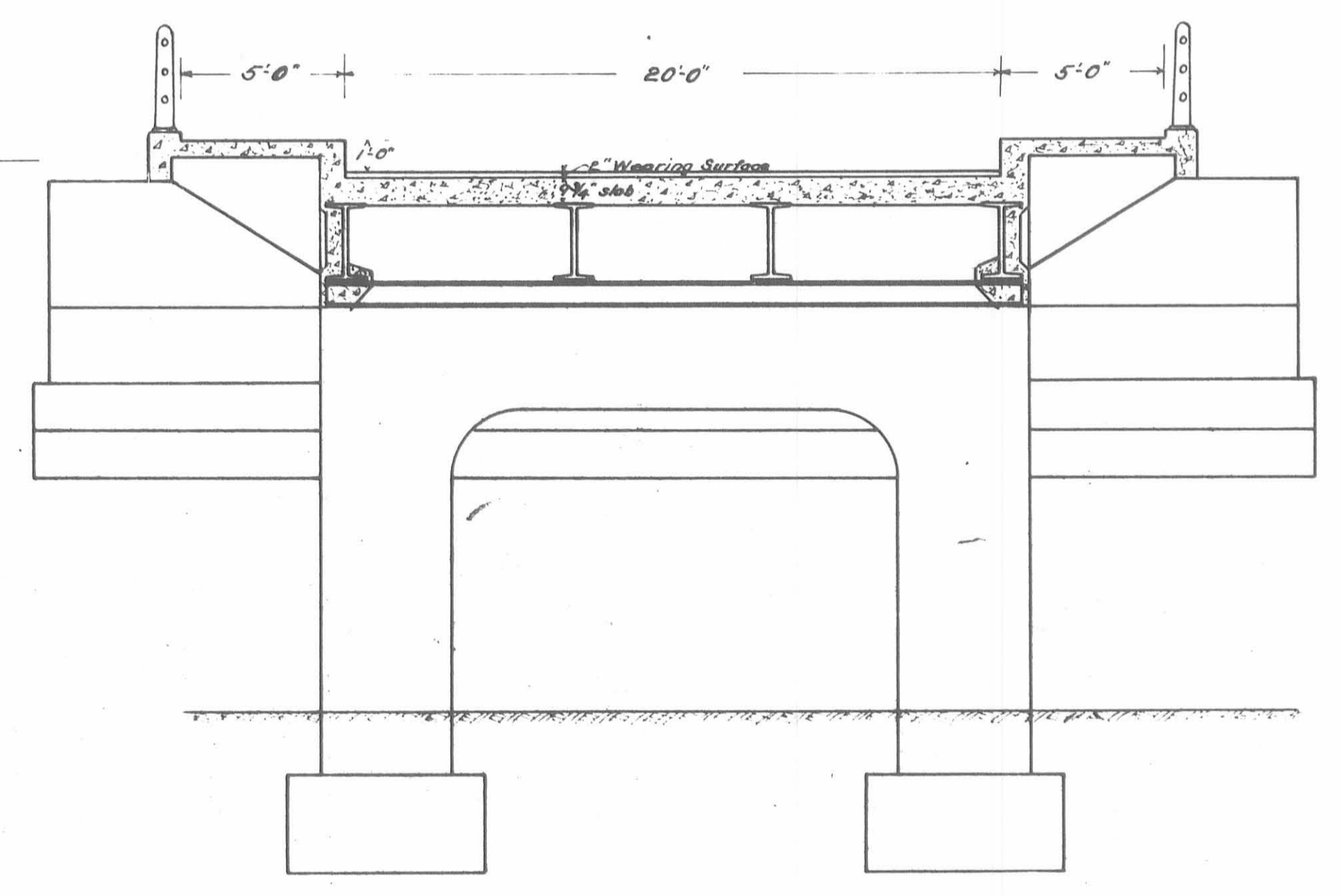
15-79



PROFILE ON E MAIN ST  
Scales: Hor. 1"=20'  
Vert. 1"=5'



WEST ELEVATION  
Scale 1/4"=1'-0"



SECTION THRU ROADWAY  
Scale 1/4"=1'-0"

C.C.C. & ST. L. RY.  
 SKETCH OF  
 PROPOSED HIGHWAY BRIDGE  
 MAIN STREET - DEGRAFF, O.  
 Chief Engineers Office  
 Cincinnati, O. July 21, 1925  
 Scale as shown