

ZANESFIELD ROD & GUN CLUB to REAMES

The following described real estate situated in the Village of Zanesfield, Township of Jefferson, County of Logan, State of Ohio and being a part of Virginia Military Survey No. 3137 and being more particularly described as follows:

Beginning at an iron bar found at the intersection of the centerlines of Water Street, Sandusky Street and the former Depot Pike (now abandoned);

Thence S. 21° 02.0' E. 29.60 feet to ^a steel post for the true place of beginning of this description, said post being in the south right of way line of Water Street and in the northline of a 0.34 Acre tract;

Thence with the south line of said Water Street, N. 73° 15.9' E. 12.05 feet to a point of intersection with east line of Sandusky Street;

Thence with the east line of Sandusky Street, N. 23° 43.2' E. 80.41 feet to a point in the west line of Reames' tract;

Thence with the west line of Reames' tract, S. 17° 45.8' E. 82.78 feet to a point in an existing chain link fence;

Thence with said chain link fence, S. 72° 26.0' W. 3.45 feet to a steel post;

Thence continuing with said chain link fence, N. 87° 31.4' W. 65.94 feet to the place of beginning, containing 2,369.065 square feet or 0.054 Acres, more or less.

The above described tract being off the north end of a 0.34 Acre tract as described in Deed Volume Page

I hereby certify that this is a true and accurate description of said tract as surveyed by me on February 11, 1984.

Daniel E. Gilbert
Daniel E. Gilbert, P.S.
Reg. Sur. No. 5402
1041 N. Main St.
Bellefontaine, Ohio 43311

2883 17-1

INDEXED ON MAP



REAMES to ZANESFIELD ROD & GUN CLUB

The following described real estate situated in the Village of Zanesfield, Township of Jefferson, County of Logan, State of Ohio and being a part of Virginia Military Survey No. 3137 and being more particularly described as follows:

Beginning at an iron bar found at the intersection of the centerlines of Water Street, Sandusky Street and the former Depot Pike (now abandoned);

Thence S. $21^{\circ} 02.0'$ E. 29.60 feet to a steel post, S. $87^{\circ} 31.4'$ E. 65.94 feet to a steel post and N. $72^{\circ} 26.0'$ E. 3.45 feet to a point in the existing west line of Reames tract, said point is the true place of beginning for this description;

Thence with the west line of Reames tract, S. $17^{\circ} 45.8'$ E. 38.22 feet to a point at the southwest corner to Reames' tract;

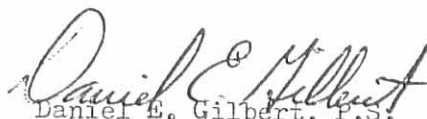
Thence with Reames' south line, N. $65^{\circ} 15.9'$ E. 107.69 feet to a point at the southeast corner to Reames' tract;

Thence with Reames' east line, N. $21^{\circ} 19.7'$ W. 73.30 feet to a steel post, a corner to Reames' tract, passing through an iron bar at 41.78 feet;

Thence with an existing chain link fence the following three courses and distances, S. $32^{\circ} 04.0'$ W. 49.07 feet to a steel post, S. $28^{\circ} 37.2'$ W. 23.95 feet to a steel post, and S. $72^{\circ} 26.0'$ W. 47.51 feet to the place of beginning, containing 4,782.355 square feet or 0.110 Acres, more or less.


The above described tract being off the south end of a 0.54 Acre tract as described in Deed Volume 363 Page 740 (5-14-1976).

I hereby certify that this is a true and accurate description of said tract as surveyed by me on February 11, 1984.


Daniel E. Gilbert, P.S.
Reg. Sur. No. 5402
1041 N. Main St.
Bellefontaine, Ohio 43311

2883 10-2

INDEXED ON MAP



REAMES NEW DESCRIPTION

The following described real estate situated in the Village of Zanesfield, Township of Jefferson, County of Logan, State of Ohio and being a part of Virginia Military Survey No. 3137 and being more particularly described as follows:

Beginning at an iron bar found at the intersection of the centerlines of Water Street, Sandusky Street and the former Depot Pike (now abandoned);

Thence S. 21° 02.0' E. 29.60 feet to a steel post for the true place of beginning of this description, said post being in the south right of way line of Water Street;

Thence with the south line of Water Street, N. 73° 15.9' E. 12.05 feet to a point of intersection with the east line of Sandusky Street;

Thence with the east line of Sandusky Street, N. 23° 43.2' E. 239.91 feet to an iron found at the intersection of the east line of Sandusky Street (60 feet wide) and the south line of Columbus Street (60 feet wide);

Thence with the south line of Columbus Street, S. 73° 59.4' E. 87.19 feet to an iron pipe found;

Thence S. 17° 58.4' W. 129.24 feet to a steel post;


Thence with the existing chain link fence, the following four courses and distances, S. 32° 04.0' W. 49.07 feet to a steel post, S. 28° 37.2' W. 23.95 feet to a steel post, S. 72° 26.0' W. 50.96 feet to a steel post and N. 87° 31.4' W. 65.94 feet to the place of beginning, containing 21,304.43 square feet or 0.489 Acres, more or less.

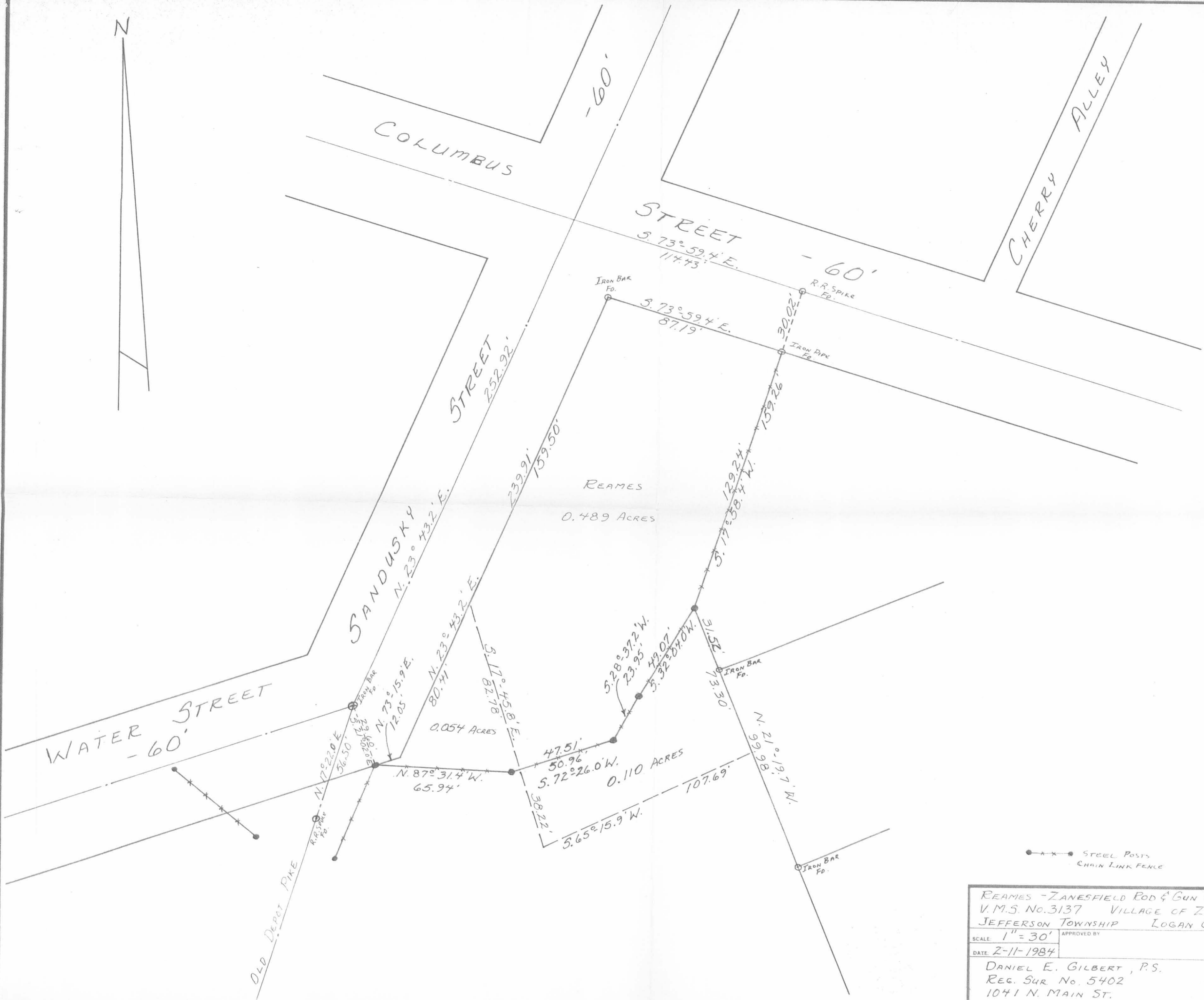
I hereby certify that this is a true and accurate description of said tract as surveyed by me on February 11, 1984.

Daniel E. Gilbert
Daniel E. Gilbert, P.S.
Reg. Sur. No. 5402
1041 N. Main St.
Bellefontaine, Ohio 43311

2883 103

INDEXED ON MAP



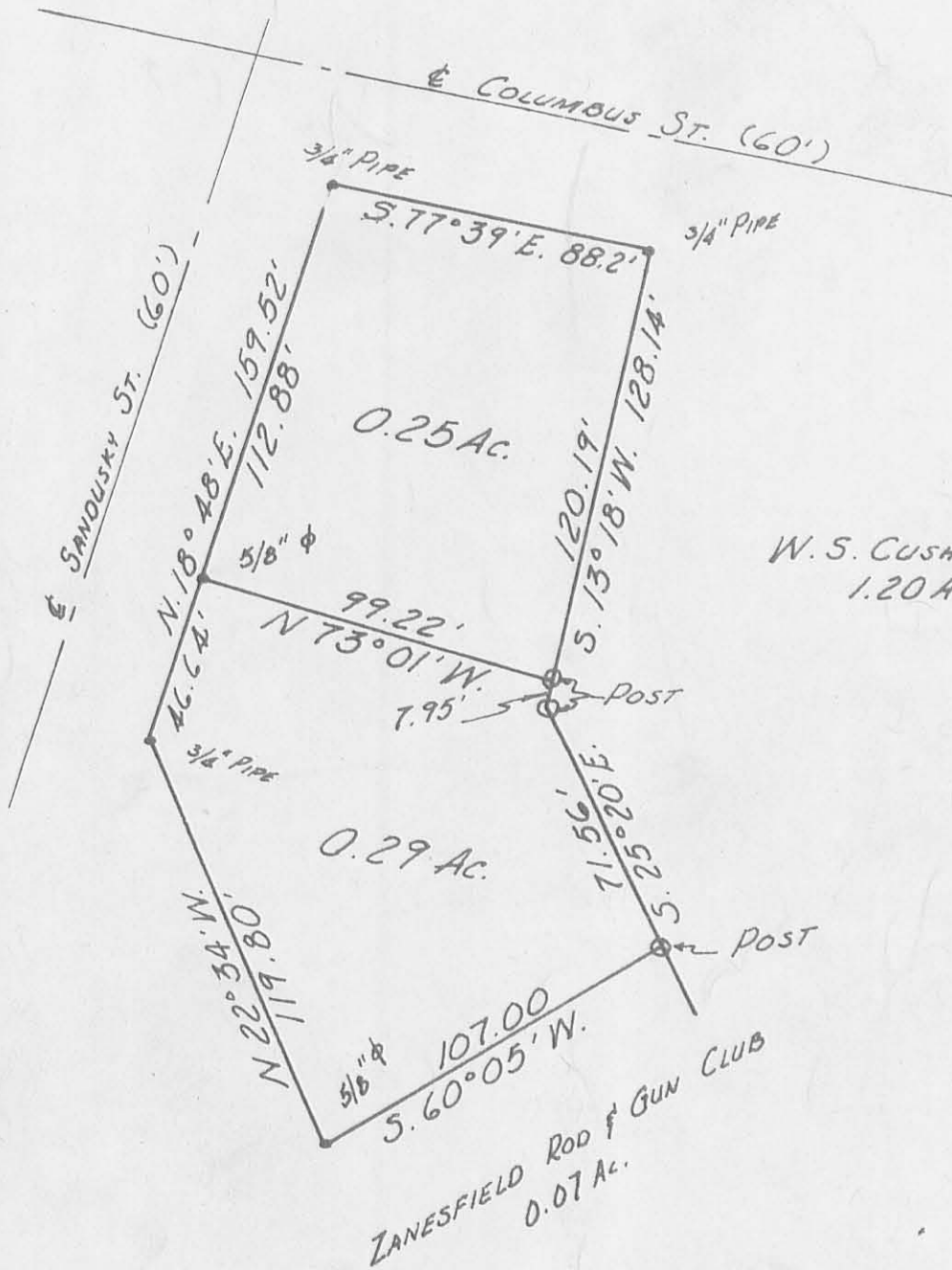


---x--- STEEL POSTS
 ---o--- CHAIN LINK FENCE

2853 11

INDEXED ON MAP

REAMES - ZANESFIELD ROD & GUN CLUB SURVEY	
V.M.S. No. 3137 VILLAGE OF ZANESFIELD	
JEFFERSON TOWNSHIP LOGAN COUNTY, OHIO	
SCALE 1" = 30'	APPROVED BY
DATE 2-11-1984	DRAWN BY DEG
DANIEL E. GILBERT, P.S.	
REG. SUR. No. 5402	
1041 N. MAIN ST.	
BELLEFONTAINE, OHIO 43311	
DRAWING NUMBER 084-002	



1" = 50'

Hess Survey
V.M.S. 3137
ZANESFIELD
JEFFERSON TOWNSHIP
LOGAN COUNTY, OHIO

28832P



INDEXED ON MAP

LESLIE H. GEESLIN
REG. SURVEYOR *5248

Hess Survey Zanesfield

August 1957

0.54 Acre

The following described land in the Village of Zanesfield, Jefferson Township, Logan County Ohio and being in V.M.S. 3137

Beginning at an iron at the South side of Columbus Street also known as U.S.Route Number 33 and at the east side of Sandusky Street thence with the east side of said Sandusky Street S. 18 - 41 W. 159.5 feet to an iron pipe thence with the present fence line S. 22 - 48 E. 121.0 feet to a post the last described line being the east side of Edna C. Cushman's 0.34 acre tract thence with the present fence line N. 60 - 00 E. 107.0 feet to a post the last described line being the north line of the Zanesfield Rod and Gun Club's 0.07 acre tract thence with the present fence line N. 25 - 25 W. 73.3 feet to a post thence again with the present fence line N. 13 - 13 E. 126.6 feet to an iron pipe at the south side of Columbus Street the last two described lines being the west side of Warren S. Cushman's 1.20 acre tract thence with the south side of Columbus Street N. 77 - 39 W. 88.0 feet to the place of beginning said tract containing 0.54 of one acre.

cc
Logan County Engineer

2883 3D

INDEXED ON MAP