

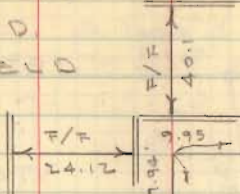
Pt LOT 73-74

DEAN'S ADD

WEST MANSFIELD

EAST

BLB, Vol. 2, Pa. 84



lots = 209'.5" x 50'

Alleys 16'

Curbs used to locate streets.

0 = 3/4" Pipe Set

ST.

DEAN ST.
40'

448.0 meas

74

73



89-57-40"

139.42'

R.R. Sp. E.
Set

INDEXED ON MAP
7502

Dodson
G. Goslin

1/13/62
350 20

ST.
60'

375.42 Plot


375.75 meas

209.50'

blky

blky

150'



16.07



2 @ 50'

2 @ 50'

2 @ 50'


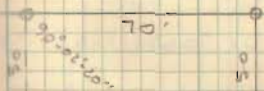
2 @ 50'

2 @ 50'

448.0 meas.
448.0 plot

72'

MAIN ST.



MILL ST.

40'

P-k Nail
Set

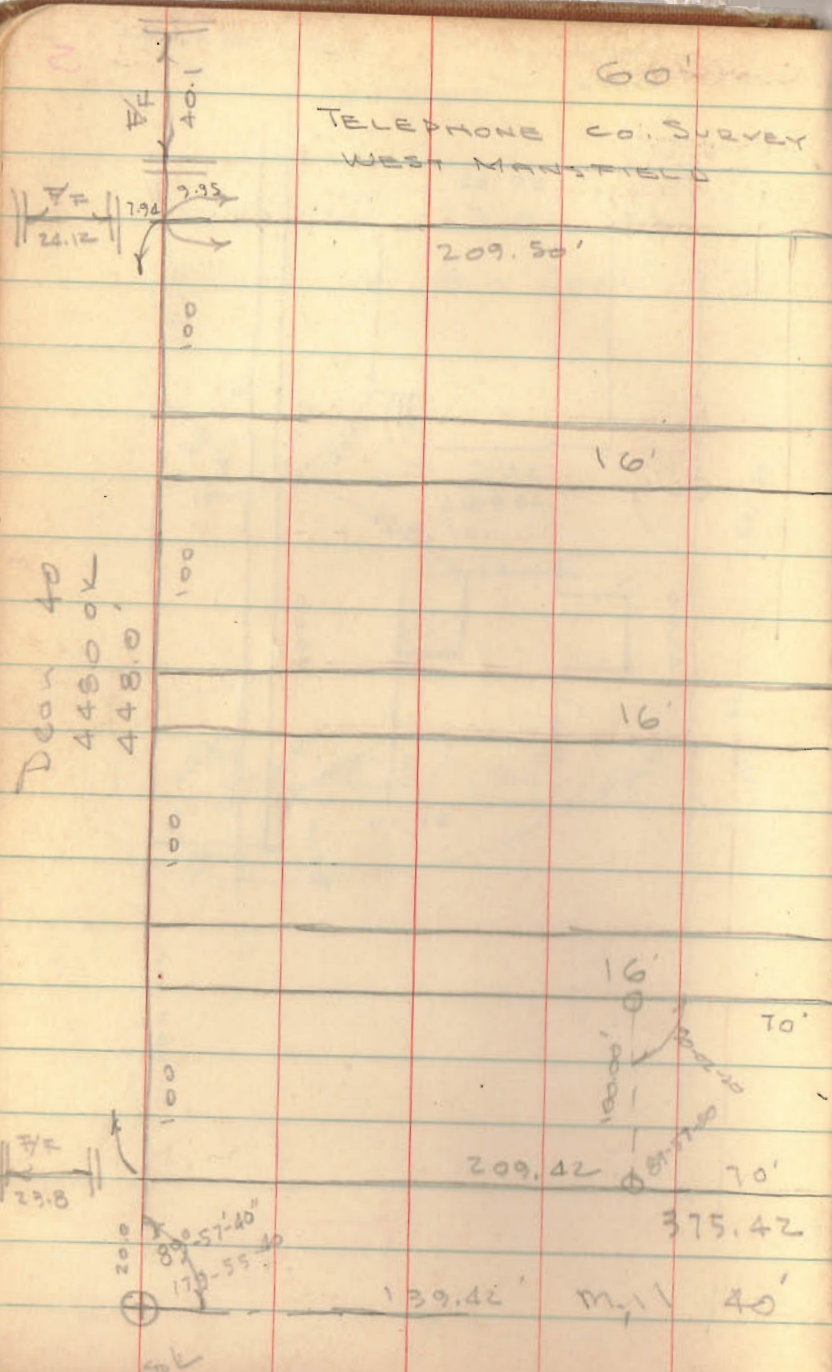


6.67




R/R
26.63'

60'
TELEPHONE CO. SURVEY
WEST MANITFIELD



Dear 40
448.0
448.0

East
375.75
376.75 meas



1/13/62
350
Dodson
Georlin

INDEXED ON MAP
7502