

AS 11-1-11

PUGH SURVEY
WEST MANSFIELD
V.M.S. 775-6155
BOKESCREEK TOWNSHIP

March 24, 1956

The following described real estate situated in the Village of West Mansfield, Bokescreek Township, Logan County, Ohio, and being part of Virginia Military Survey No. 775-6155 and more particularly described as follows:

Commencing at the intersection of the center lines of S.R. No. 47 and Dean Street at Station 653 + 99.65 as shown on Plan L-34 on file in the Logan County Engineer's Office; thence with the center line of S.R. 47 N. 83 deg. 16' W. 206.4 feet to the east line of George F. Davis' 2.50 acre tract, said point being the beginning point of this description; thence with said Davis' east line S. 19 deg. 20' E. 207.0 feet to a post; thence S. 70 deg. 40' W. 120.0 feet to a stake; thence N. 19 deg. 20' W. 265.7 feet to the center line of said S.R. 47; thence with said center line S. 83 deg. 16' E. 133.6 feet to the place of beginning.

Containing 0.65 of an acre, more or less.

(2785) 1D
INDEXED ON MAP

on Plat

D. L. ...

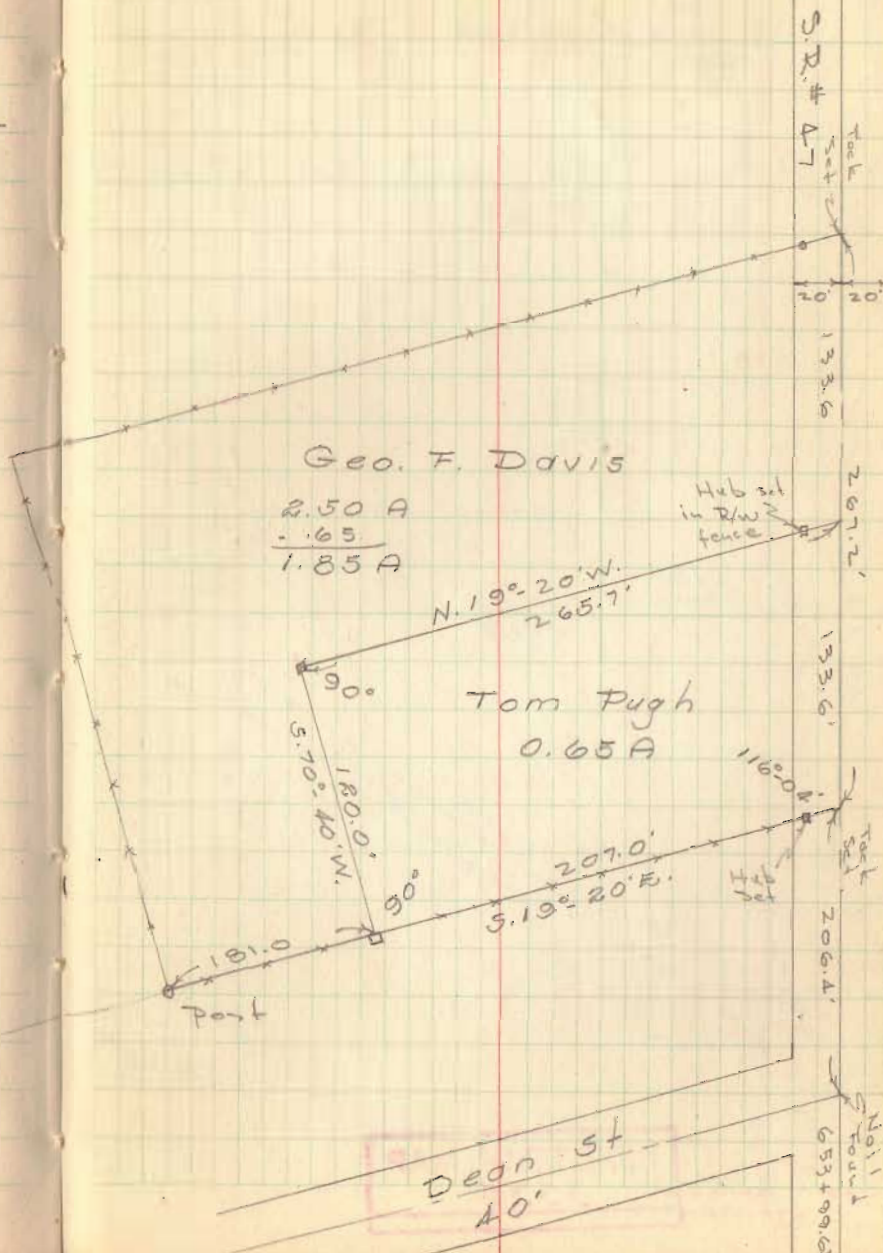
Pugh Survey
 West Mansfield, O.
 V.M.S. 775-6155

See Ho. Co. Eng. Plan L-34

J. Dodson
 C. Nichols

March 24, 1956
 50° windy

52

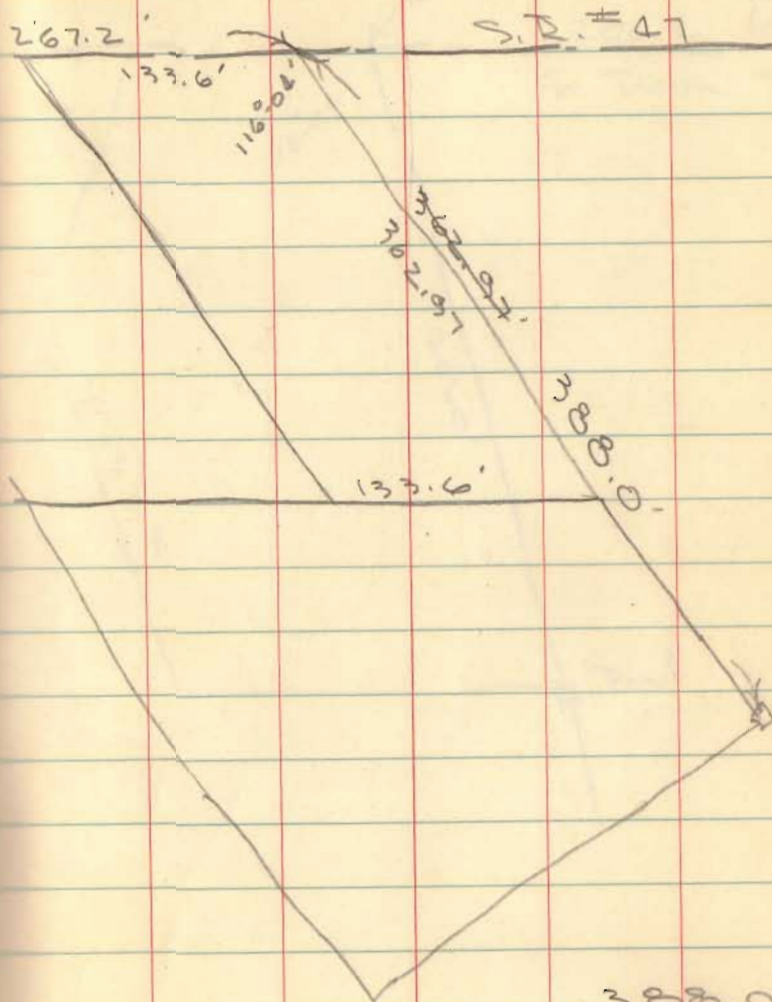


INDEXED ON MAP
 2785

Pugh Survey
west Mansfield

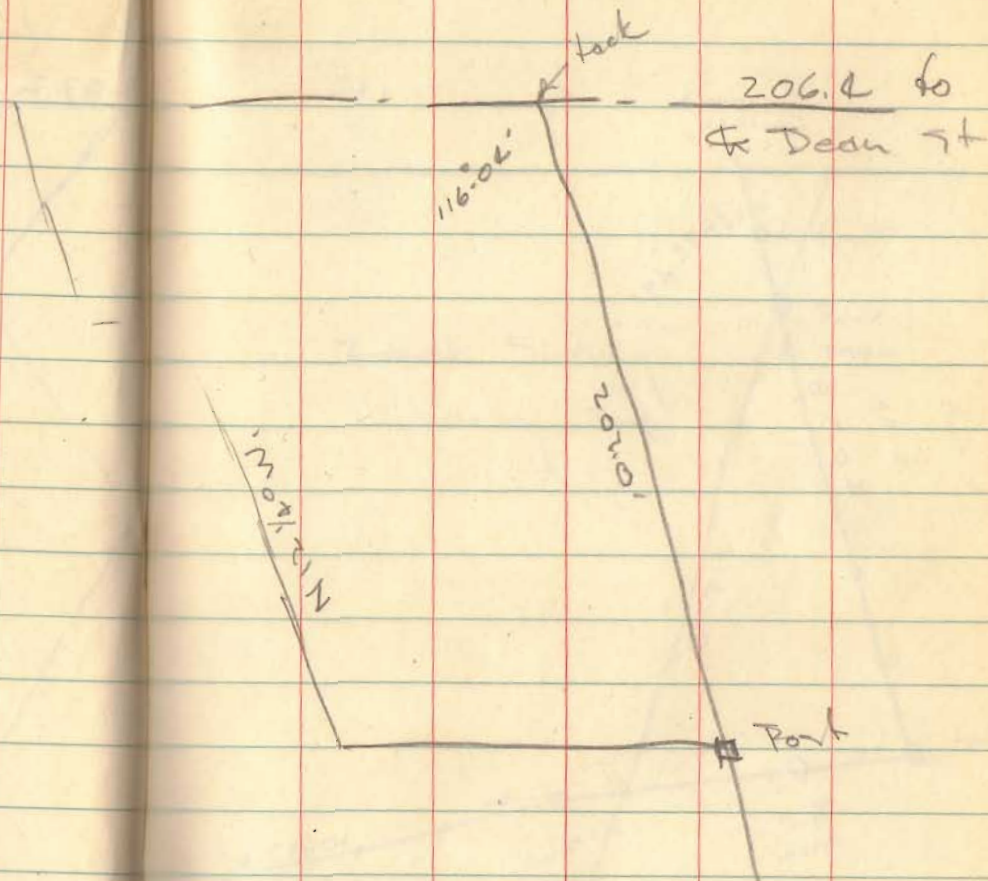
$$\begin{array}{r}
 133.6 \\
 2 \overline{) 267.2} \\
 \underline{2} \\
 66 \\
 \underline{66} \\
 76 \\
 \underline{76} \\
 12
 \end{array}$$

INDEXED MAP
2785



$$\begin{array}{r}
 388.0 \\
 207 \\
 \hline
 181
 \end{array}$$

INDEXED MAP



INDEXED ON MAP
2785