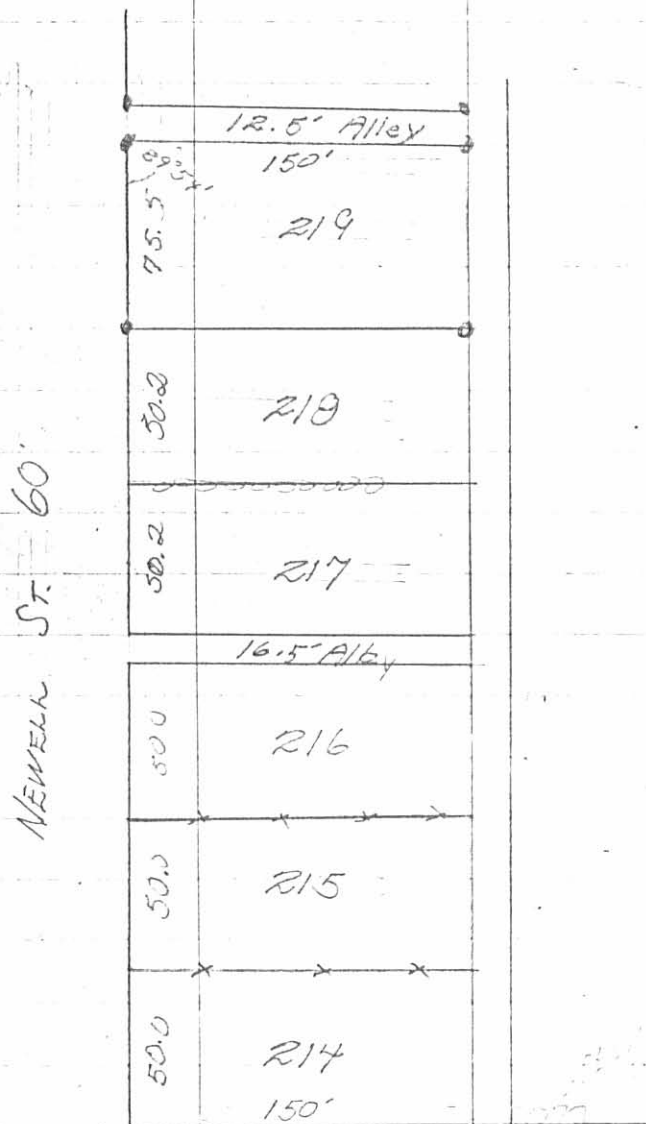


LOT 219 W. LIBERTY



McCLELLAN 60'

Oct. 6, 56


6

12.5' Alley Survey + bought  
by village in 1941

Lot 219 deed calls for  
75' front

Cracks in old walks  
fences + hedges give evidence  
of lot lines - 12.5' Alley  
irons were found

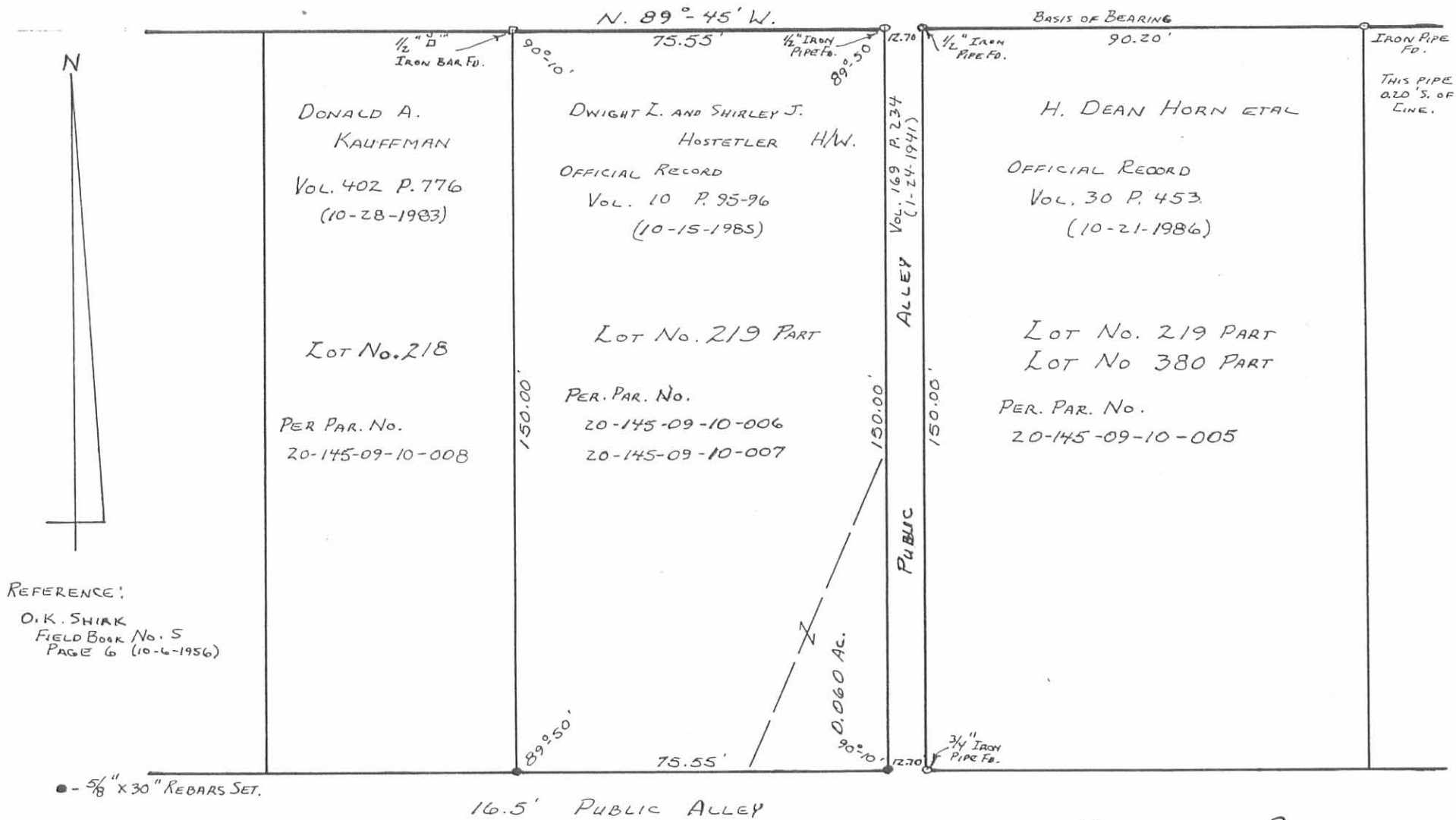
IP



INDEXED ON MAP


EAST NEWELL ST.

- 60'



REFERENCE:  
 O.K. SHIRK  
 FIELD BOOK No. 5  
 PAGE 6 (10-6-1956)

*Daniel E. Gilbert*  
 DANIEL E. GILBERT, P.S.  
 REG. SUR. No. 5402  
 400 N. PARK ST.  
 BELLEFONTAINE, OHIO 43311



HOSTETLER SURVEY  
 LOT No. 219 PART  
 SECTION 27 T.5 R.13 BMRS.  
 VILLAGE OF WEST LIBERTY  
 LIBERTY TOWNSHIP  
 LOGAN COUNTY, OHIO  
 SEPTEMBER 8, 1987  
 SCALE: 1"=30'