

WEST LIBERTY, OHIO



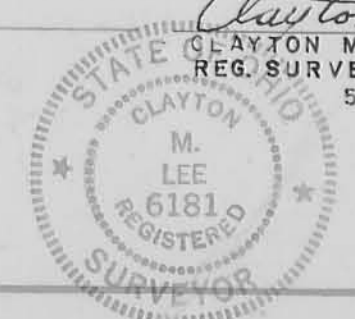
Sq. Ft. in survey = 908,484
 ACRES = 20.86

SURVEY OF THE ANNEXATION OF 20.86 ACRES TO THE VILLAGE OF WEST LIBERTY SECTION 27, T-5, R-13, LIBERTY TWP. LOGAN COUNTY, OHIO

SURVEYOR'S CERTIFICATE
 I hereby certify that plot is a correct representation of property to be annexed to the Village of West Liberty, Ohio.

SURVEYED BY: *Jeffrey I. Lee*
 JEFFREY I. LEE
 REG. SURVEYOR 6359


PREPARED BY: *Clayton M. Lee*
 CLAYTON M. LEE
 REG. SURVEYOR 6181
 5-9-80



LOGAN COUNTY COMMISSIONERS
 Approved: *Warren W. Smith* Date 12-17-81
Donald E. Carwin 8-17-81
Johna. Jeffrey 7-7-82
 Journal No. 38 Page No. 60

LIBERTY TWP. TRUSTEES
 Reviewed: *Walter Root*
 Chairman

WEST LIBERTY VILLAGE COUNCIL
 Adopted: This 27th day of October 1980
 Mayor *Harry L. Barman*
 Clerk *Gertrude C. Smith*
 Law Director *James C. Dodge*




LOGAN COUNTY ENGINEER
 Approved: *Chester R. Kurtz, P.E., P.S.*

LOGAN COUNTY AUDITOR
 Transferred: *Mary G. Slater*
 12/29/82
 Auditor

LOGAN COUNTY RECORDER @ 12:48 P.M.
 Recorded: This 29th day of DECEMBER, 1982
 In Plat Book A Page 623
Carolyn Collins
 Recorder

REVISIONS	BY	DATE
1		
2		
3		
4		
5		
6		
7		
8		
9		



INDEXED
 6428
 ON MAP

SHEET	
OF SHEETS	
Lee Surveying & Mapping Co. 855 E. Sandusky Ave. BELLEFONTAINE, OHIO 43311 (513) 593-5780	
DRAWN BY C.M. LEE DATE 5-9-80	DATE L-7/6-82
CHECKED BY	DATE

Received 8-14-92

ok 8-17-92 cil

SURVEY FOR THE VILLAGE OF WEST LIBERTY

7 & 8 MAY 1992

The following described parcel of land is located in the State of Ohio, County of Logan, Township of Liberty, and the Village of West Liberty. Said parcel being a part of the N.E. quarter of Section 27, Town 5, Range 13 (BMRS) and is more fully described as follows:

Commencing at a point marked by a 1 1/2" pipe found that is the intersection of T.R. 174 and the line of Liberty and Monroe Townships.

Thence with the center line of T.R. 174, N. 84 -05'-37" W., 420.90' to a R.R. spike set. Said R.R. spike is the true point of beginning for this survey and also marks the N.W. corner of a 0.145 acre tract belonging to the Village of West Liberty as described in D.B. 14; pg. 293.

Thence with the West line of the aforementioned 0.145 acre tract, S. 5 -29'-10" W., 228.82' to a 5/8" diameter capped re-bar set passing a 5/8" diameter capped re-bar set in the South right-of-way line of T.R. 174 at 30.00'.

Thence S. 50 -23'-36" W., 25.50' to a 5/8" diameter capped re-bar set.

Thence N. 5 -29'-10" E., 247.01' to a R.R. spike set on the center line of T.R. 174 passing a 5/8" diameter capped re-bar set on the South right-of-way line of T.R. 174 at 217.01'.

Thence with the center line of T.R. 174, S. 84 -05'-37" E., 18.00' to the point of beginning.

The above described tract contains 0.098 acres more or less, 0.012 acres of which fall within the right-of-way of T.R. 174.

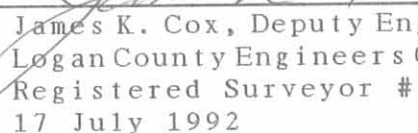
The above described 0.098 acre tract is out of a 6.455 acre tract belonging to M. Jane Younkman et al as described in D.B. 349; pg. 841 (permanent parcel no. 20-145-09-05-002).

Basis of bearing is the West line of a 6.00 acre tract owned by the Village of West Liberty (D.B. 166; pg. 197) as is shown on J-254; Survey index number 6428 dated 9 May 1980. Bearing = S. 5 -29'-10" W.

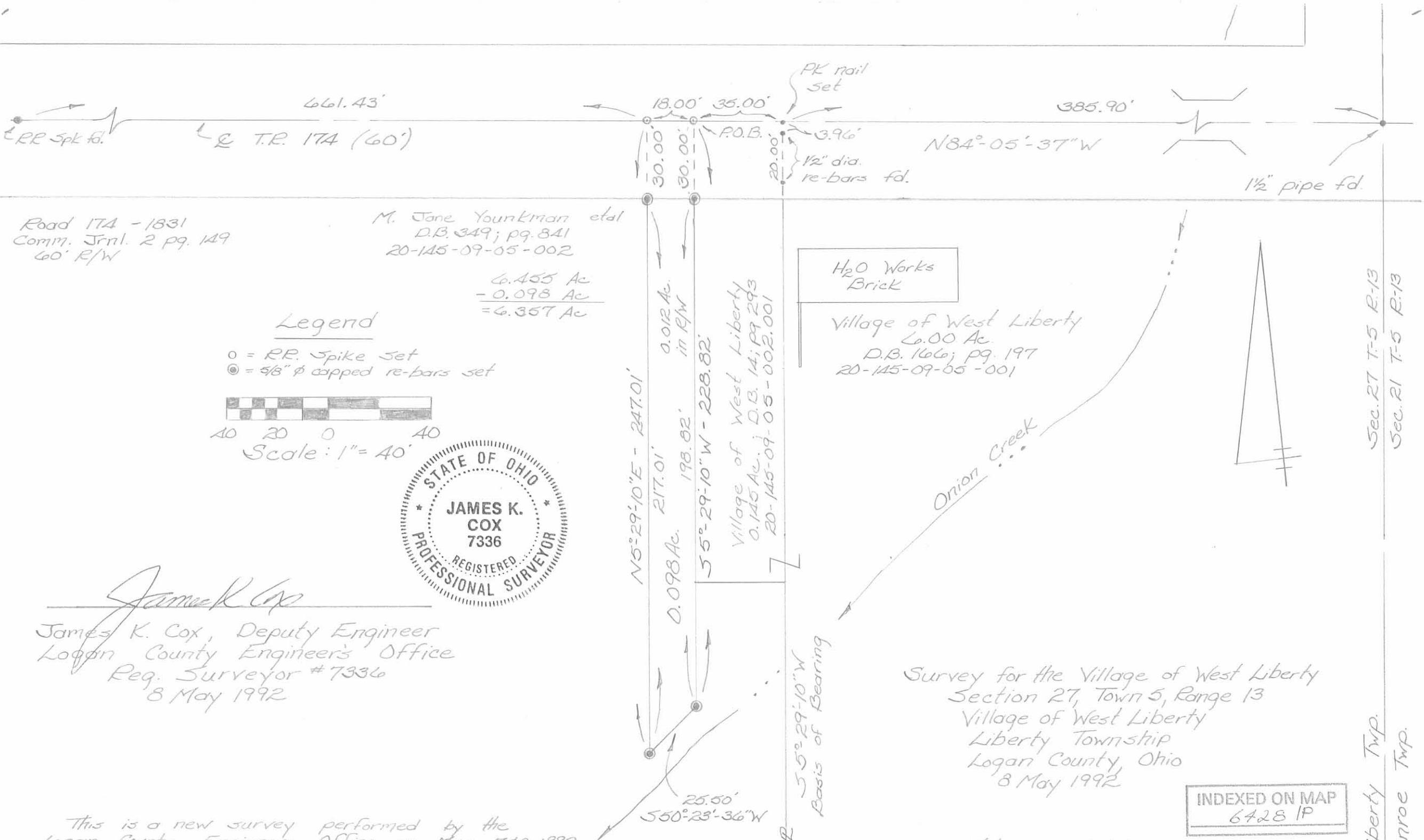
This is a new survey performed by the Logan County Engineers Office on May 7 and 8, 1992. All angles and distances were measured in the field.

Caps used on capped re-bars are stamped "Logan County Engineer".




James K. Cox, Deputy Engineer
Logan County Engineers Office
Registered Surveyor #7336
17 July 1992

INDEXED ON MAP
6428 1D



Road 174 - 1831
Comm. Jnl. 2 pg. 149
60' R/W

M. Jane Younkman et al
D.B. 349; pg. 841
20-145-09-05-002

6.455 Ac
- 0.098 Ac
= 6.357 Ac

Legend

- = RR Spike Set
- ⊙ = 5/8" φ capped re-bars set



James K. Cox
James K. Cox, Deputy Engineer
Logan County Engineers Office
Reg. Surveyor #7336
8 May 1992

This is a new survey performed by the Logan County Engineers Office on May 7 & 8, 1992. All angles and distances were measured in the field.

H₂O Works
Brick
Village of West Liberty
6.00 Ac.
D.B. 166; pg. 197
20-145-09-05-001

Survey for the Village of West Liberty
Section 27, Town 5, Range 13
Village of West Liberty
Liberty Township
Logan County, Ohio
8 May 1992

INDEXED ON MAP
6428 1P

Notes recorded in
F.B. 709; pgs. 65 & 66

Liberty Twp.
Monroe Twp.
Sec. 27 T-5 R-13
Sec. 21 T-5 R-13

FB 709

Survey for the Village of West Liberty

References: Rd. 174
 1831 Comm. Jnl. 2, pg 149
 60' R/W (Sec. 0+00 to Sec. 1.50)

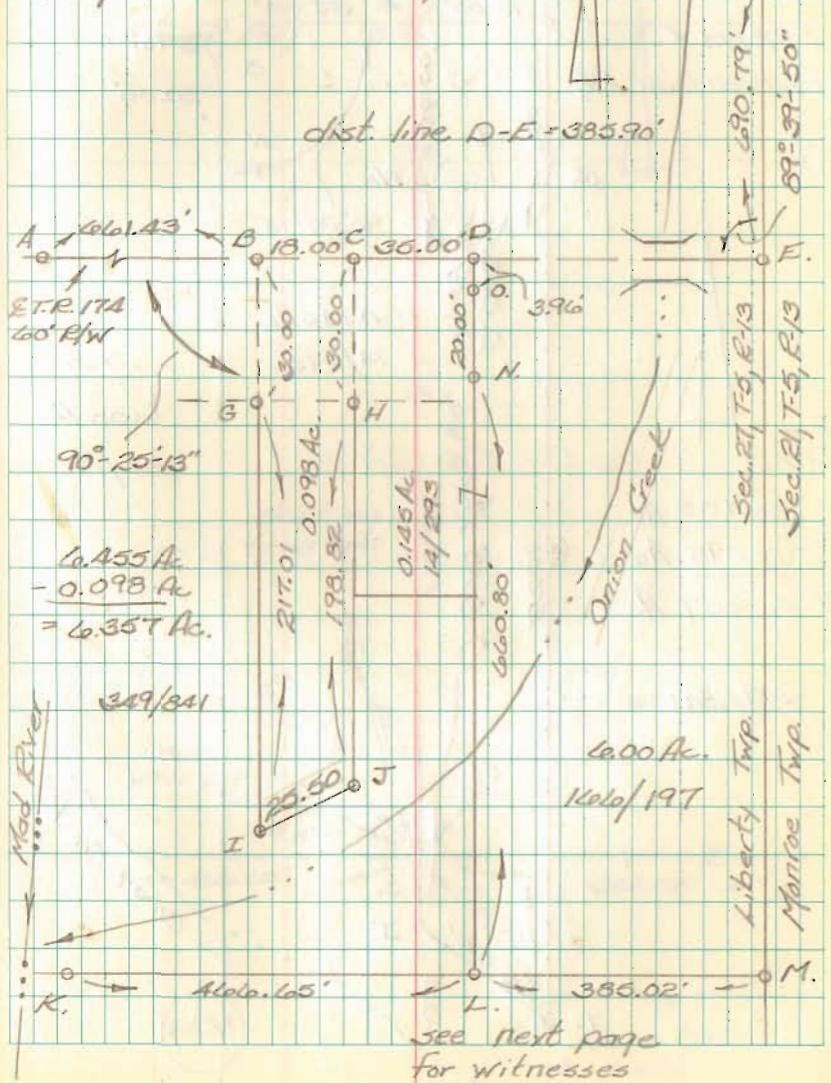
348/195 14/293
 166/197 J-254

- A. = Fd. R.R. Spk.
- B. = R.R. Spk. set
- C. = R.R. Spk. set
- D. = P.K. nail set - Intersection of T.R. 174 & West line of 6.00 Ac. tract - 3.96' N. of 1/2" φ iron fd. on west line.
- E. = Fd. 1 1/2" pipe - Intersection of T.R. 174 & Section-Township line
- F. = Fd. 1" φ re-bar
- G., H., I., J. = Set 5/8" dia. capped re-bars
- K. = Fd. 1" φ re-bar
- L. = Fd. 1" φ re-bar on its side, re-set between pts K & M using prorated distances (Ref. J-254)
- M. = Fd. 1" φ re-bar
- N. = Fd. 1/2" φ re-bar
- O. = Fd. 1/2" φ re-bar - 3.96' S. of Pt. D. on W. line of 6.00 Ac. tract

Nichols
 Dill

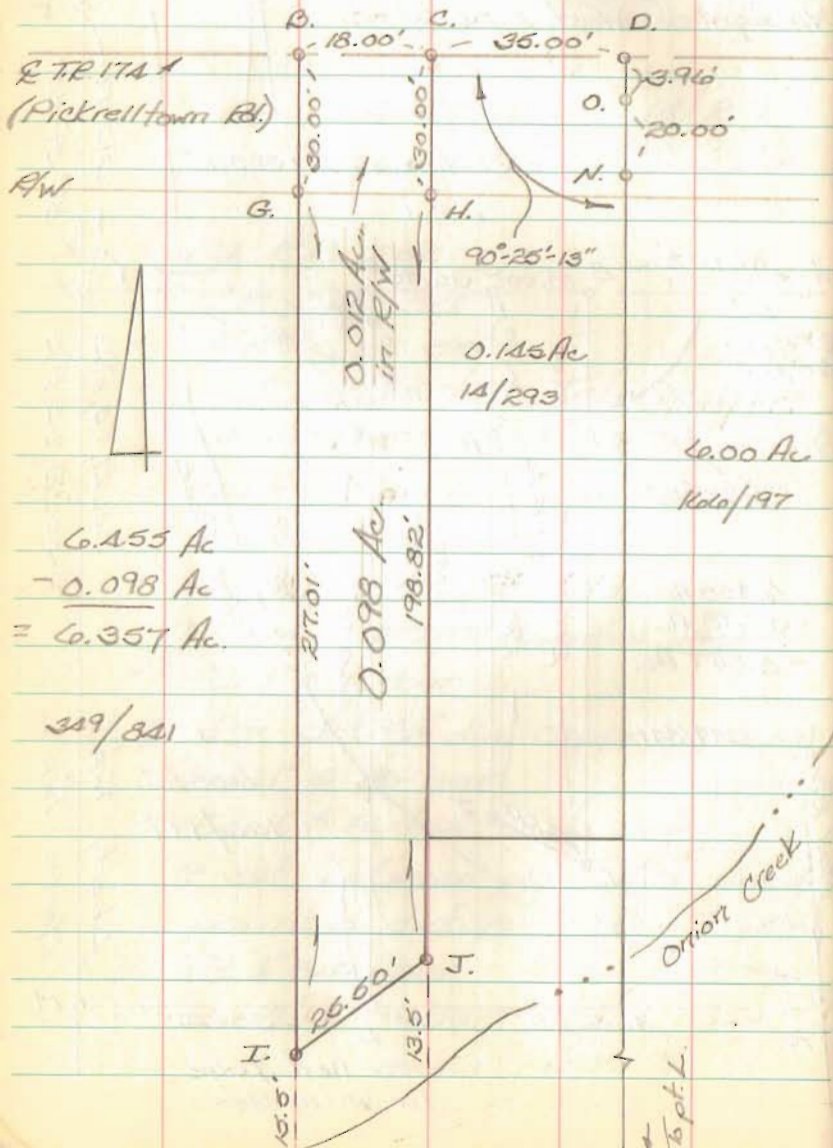
7th 8 May 92 65

Survey of 0.098 Ac. out of a 6.455 Ac. tract for the Village of West Liberty



FB 709

Survey for the Village of West Liberty
 Section 27, Town 5, Range 13
 Village of West Liberty
 Liberty Township
 Logan County, Ohio



Nichols
 Dill

748 May 92

