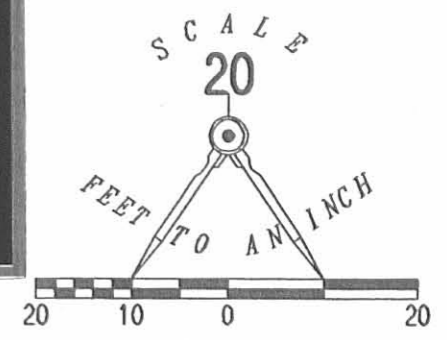

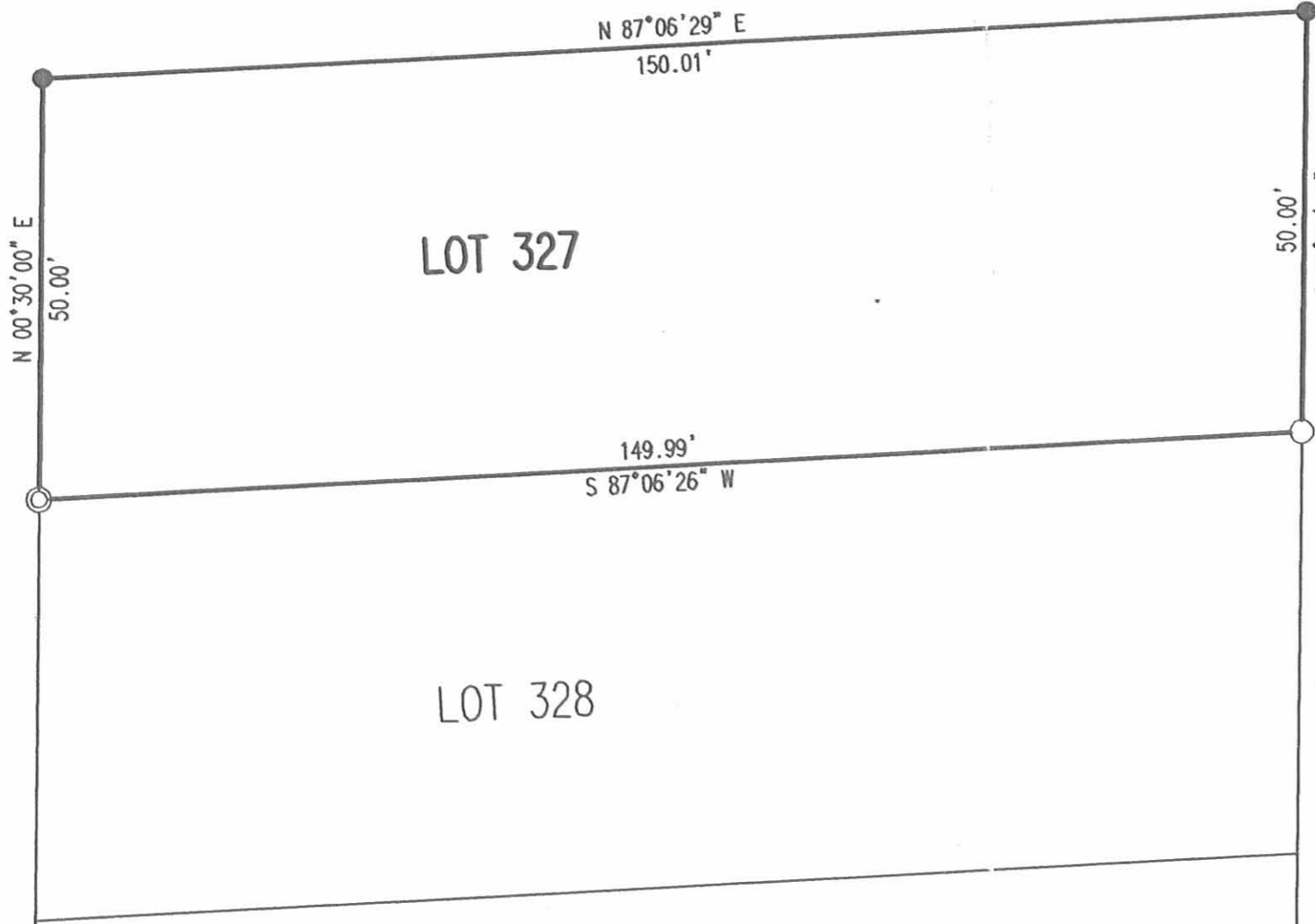


ZEC'D 4-7-05 SYM OK

FISHER STREET (60 FEET WIDE)

WHITE STREET (60 FEET WIDE)

16 FEET WIDE ALLEY



- LEGEND
- 5/8 INCH IRON ROD SET
  - 1/2 INCH IRON ROD FOUND
  - ⊙ IRON PIPE FOUND

RETRACEMENT SURVEY OF  
 LOT 327  
 TAYLOR-FISHER & CO FIRST EXTENSION  
 PLAT CABINET A, SLIDE 73  
 VILLAGE OF WEST LIBERTY  
 LIBERTY TOWNSHIP  
 LOGAN COUNTY, OHIO

SURVEYED BY:

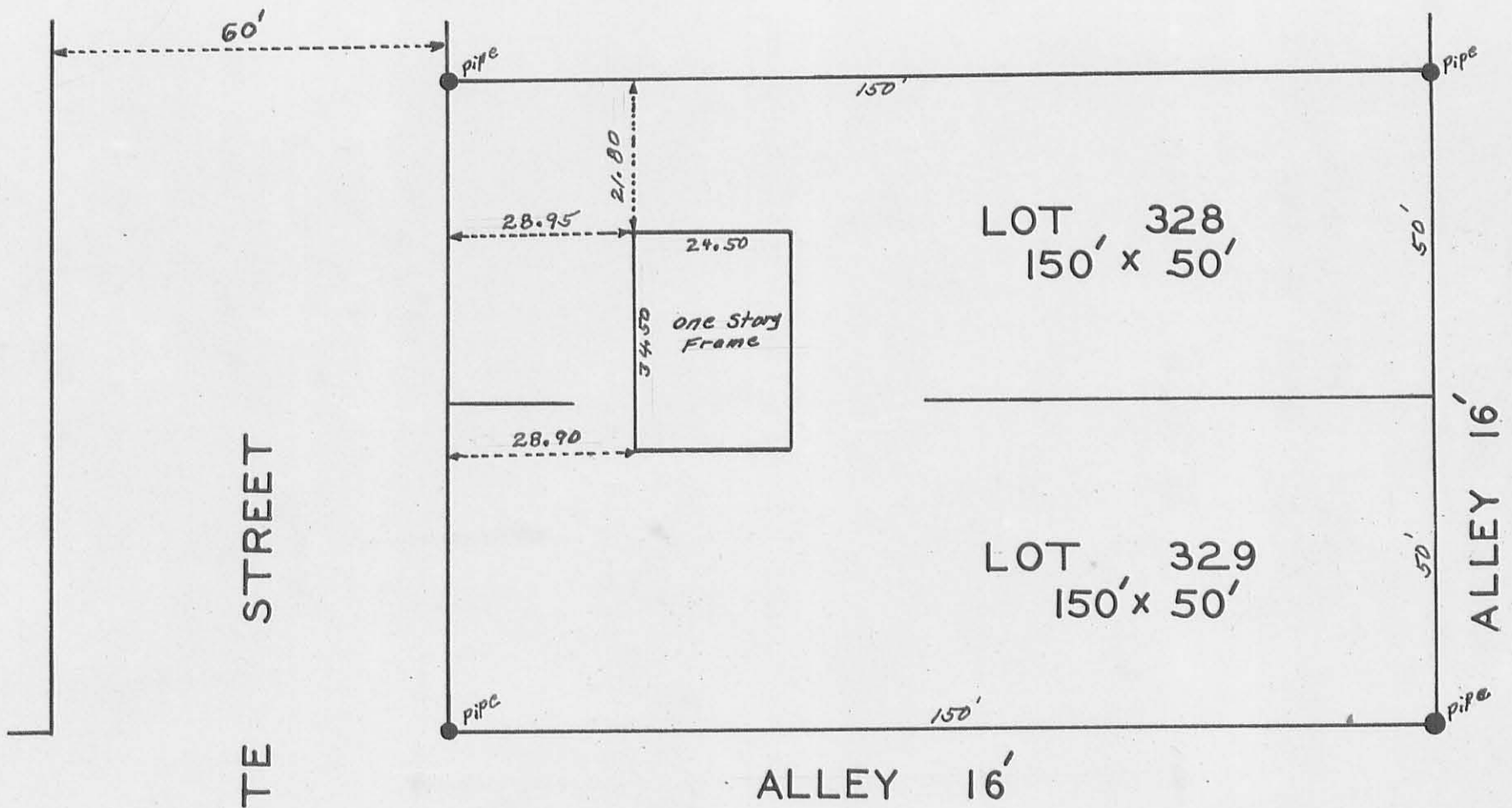


*[Signature]*  
 JEFFREY I. LEE  
 PROFESSIONAL SURVEYOR 6359  
 APRIL 5, 2005

COPYRIGHT 2005 BY:  
**LEE SURVEYING & MAPPING CO., INC.**  
 117 North Madriver Street  
 BELLEFONTAINE, OHIO 43311  
 (937) 593-7335  
 ADW D0405 4001035 L-4001035-3

2 WORKING DAYS  
**BEFORE YOU DIG**  
 CALL TOLL FREE **800-362-2764**  
 OHIO UTILITIES PROTECTION SERVICE

INDEXED ON MAP  
 6427 IP



WHITE STREET

ALLEY 16'

ALLEY 16'

LOT 328  
150' x 50'

LOT 329  
150' x 50'

one story  
Frame

INDEXED  
SS  
881  
CITY

Book FW-28  
Page 67

6427 ZP

INDEXED ON MAP

ELMORE SURVEY  
LOTS 328 & 329  
FAYLOR-FISHER & CO FIRST ADDITION  
WEST LIBERTY OHIO  
MARCH 20 1954 1" = 25'  
FOSTER F. WRIGHT

I find no encroachments  
on lots 328 and 329  
March 20 1954  
Foster F. Wright.

STATE OF OHIO  
FOSTER F. WRIGHT  
REGISTERED ENGINEER  
3255  
PROFESSIONAL ENGINEER