

PLAT OF
 LOT 508-509-510
 WEST LIBERTY
 LOGAN COUNTY, OHIO
 SCALE 1"=20'

INDEXED ON MAP
 4632 IP

Surveyed By
 Dan W. Dodson, 6/29/57
 Reg. Surveyor # 4270

• = Iron set

Yoder Subdivision No 1.

YODER SUBDIVISION NO 2.

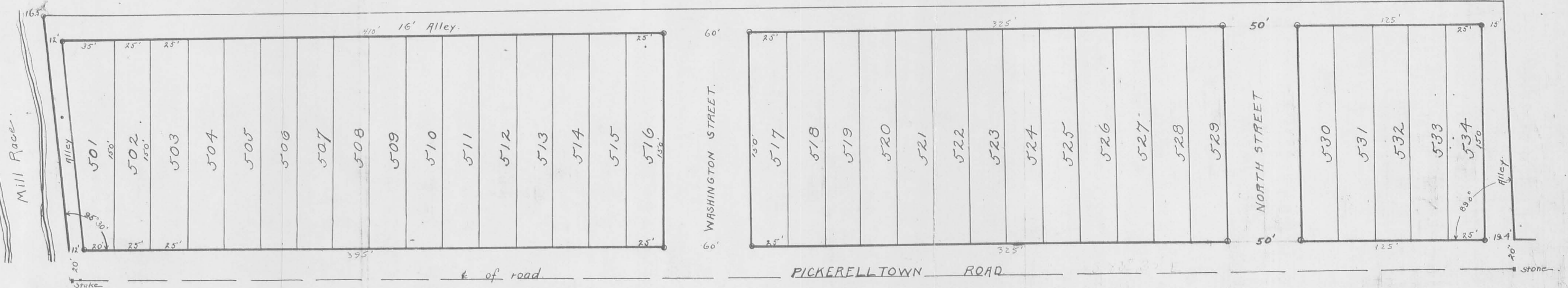
WEST LIBERTY

OHIO

Scale 1" = 50'

Aug. 4, 1920.

Buffington Subdivision.



DEDICATION

Know all men by these presents:- that we Earl P. Goodwin, as proprietor, and Cora Belle Goodwin, his wife, have caused the land embraced in the annexed Plat to be surveyed, laid out and platted, and to be known as the Yoder Subdivision, in West Liberty, Ohio, and that the streets and allies as shown on the same are hereby dedicated to the use of the public.

E. P. GOODWIN

Signed in the presents of-

S. S. Johnson

Cora Belle Goodwin

Haisy Johnson

Transferred August 7, 1920.

W. W. Corbet, Auditor
Per A. S. R.

CERTIFICATE of SURVEYOR.

I certify that the plat annexed is correct. The permanent monuments or markings consist of iron pins or rods driven at all street corners and marked on plat thus o. All dimensions are given in feet.

W. A. Montgomery C.E.

Surveyor, Bellefontaine, Ohio.

COUNCIL APPROVAL.

The foregoing plat approved by the Council of the village of West Liberty, Logan County, Ohio, at the meeting held on _____ day of _____

1920, A.D.

Ralph Craig

Village Clerk.

John G. Rode

Mayor.

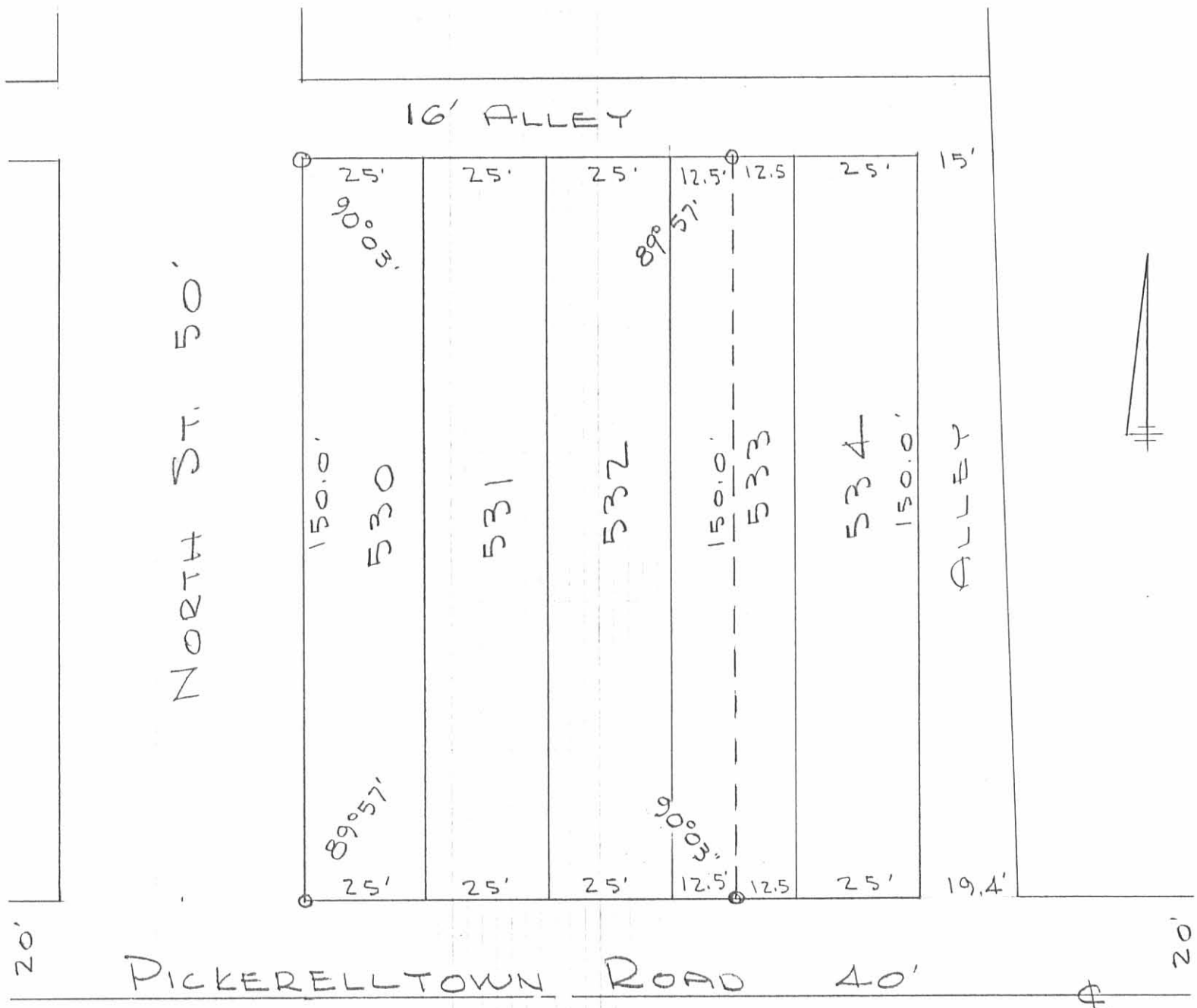
State of Ohio } ss.
County of _____

On this 6th day of August 1920, A.D. before me, a Notary Public, in and for said County, personally came the above named Earl P. Godwin and Cora Belle Godwin, his wife, known to me to be the persons who executed the above dedication and acknowledge the same to be their free act and deed.

S. S. Johnson

Logan County, Ohio.

Approved by Board Aug 11th 1920
10
Aug 16 1920 Plat Book A
2
79
P. M. Painter



SURVEY OF
 LOTS 530-531-532 & W. 1/2 OF 533
 WEST LIBERTY, OHIO
 JUNE 6, 1970
 SCALE 1" = 30'
 0 = 5/8" ϕ BARS SET

INDEXED ON MAP
 4632 4P

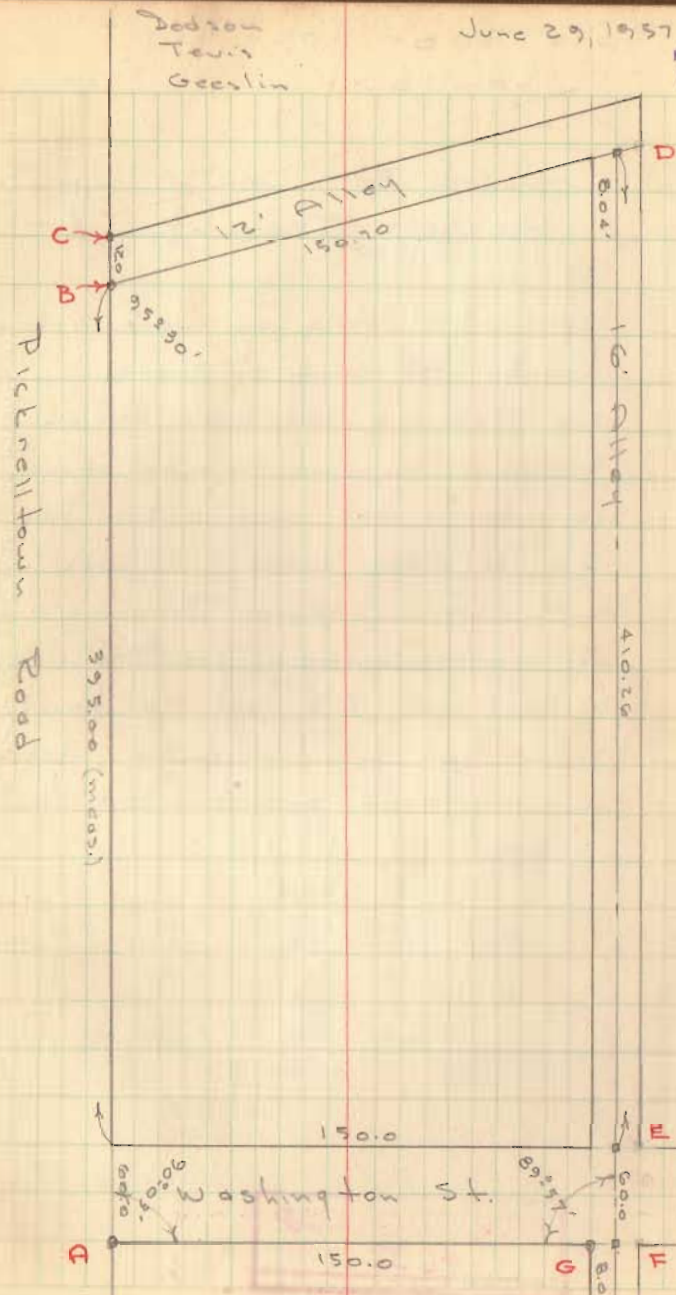
DAN L. DODSON
 REG. SURVEYOR 4270
 BELLEFONTAINE, O.

Lots 508-509-510
 Yoder Subdivision #2
 West Liberty, Ohio

Plat Bk. A, Vol. 1, Pg. 79
 Lots 25 x 150'

- A 3/4" d Iron pin Found
- B 4" shaped Iron pin Found
- C Pipe found in w. side of tree
- D tk'd Hub set on E of 16' Alley
- E " " " " " "
- F " " " " " "
- G 1/2" pipe found

INDEXED ON MAP
4632



Lots 508-509-510
Cont'd

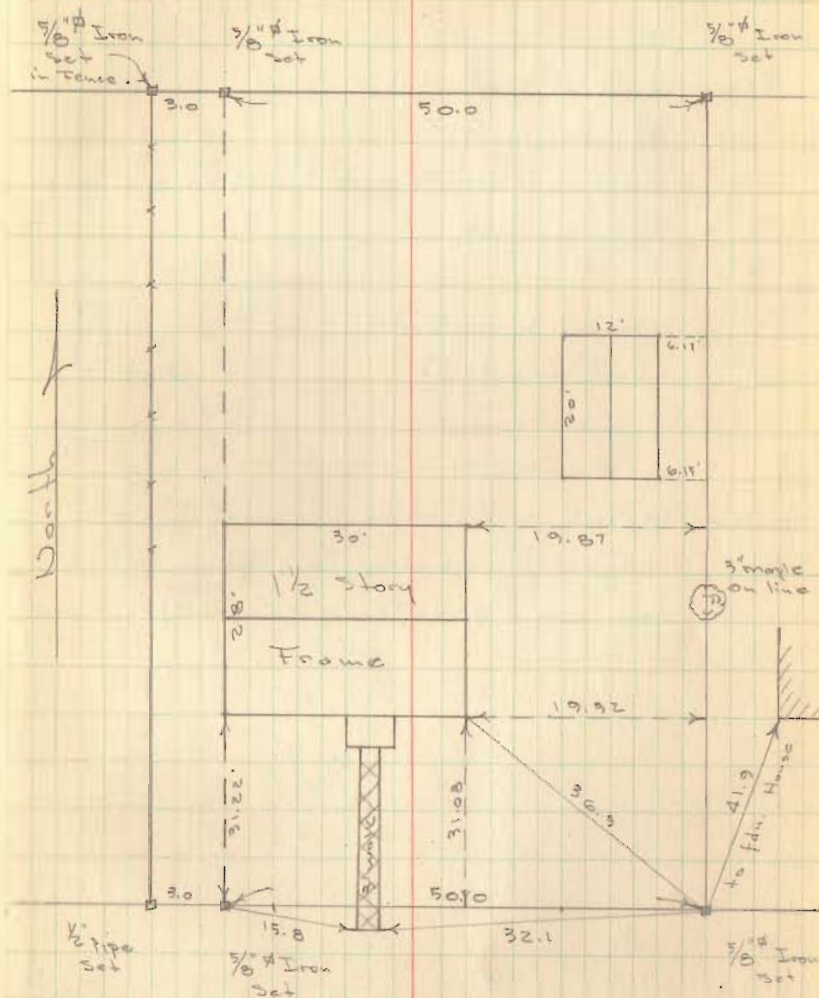
Surveyed For
Herbert Traucht

Note 3.0' strip on west side of tract. At time of survey Mr. Traucht had deed for only 50' this came to west line of house, owner on west agreed to give Mr. Traucht 3.0' to clear house, this was in line with existing fence. Previous owner of tract informed Mr. Traucht of a deed for 2.5 feet, so tract should be 52.5 feet wide, stakes on west should be moved 0.5' east.

INDEXED ON MAP
4632

June 29, 1957

74



Pickrelltown Rd.

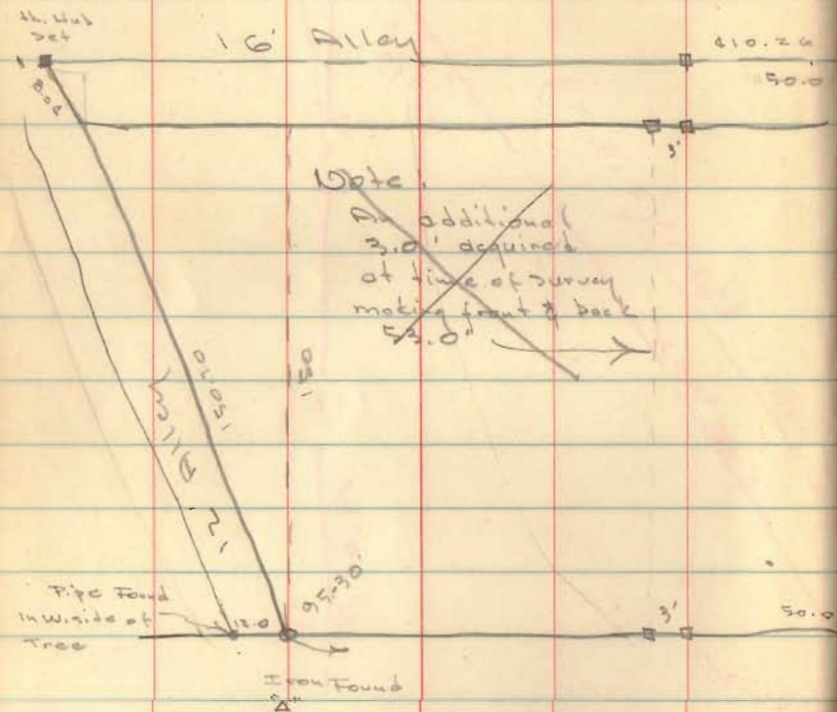
Troucht Survey
Pt. lot 508 - lot 509, Pt 510

West Liberty, O 1.00463

1.00483
x = Sec 5°30' x 150

593704

x =



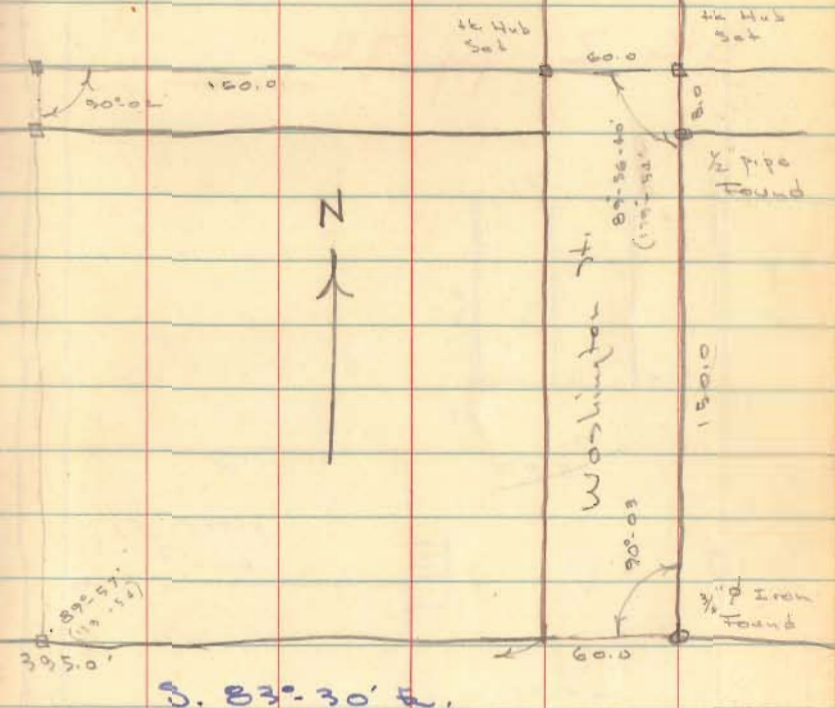
Picknelltown

Yoder Subdivision #2
Plot BK. A Vol. 1, pg. 79

Yoder
Geology

June 29, 1957

10



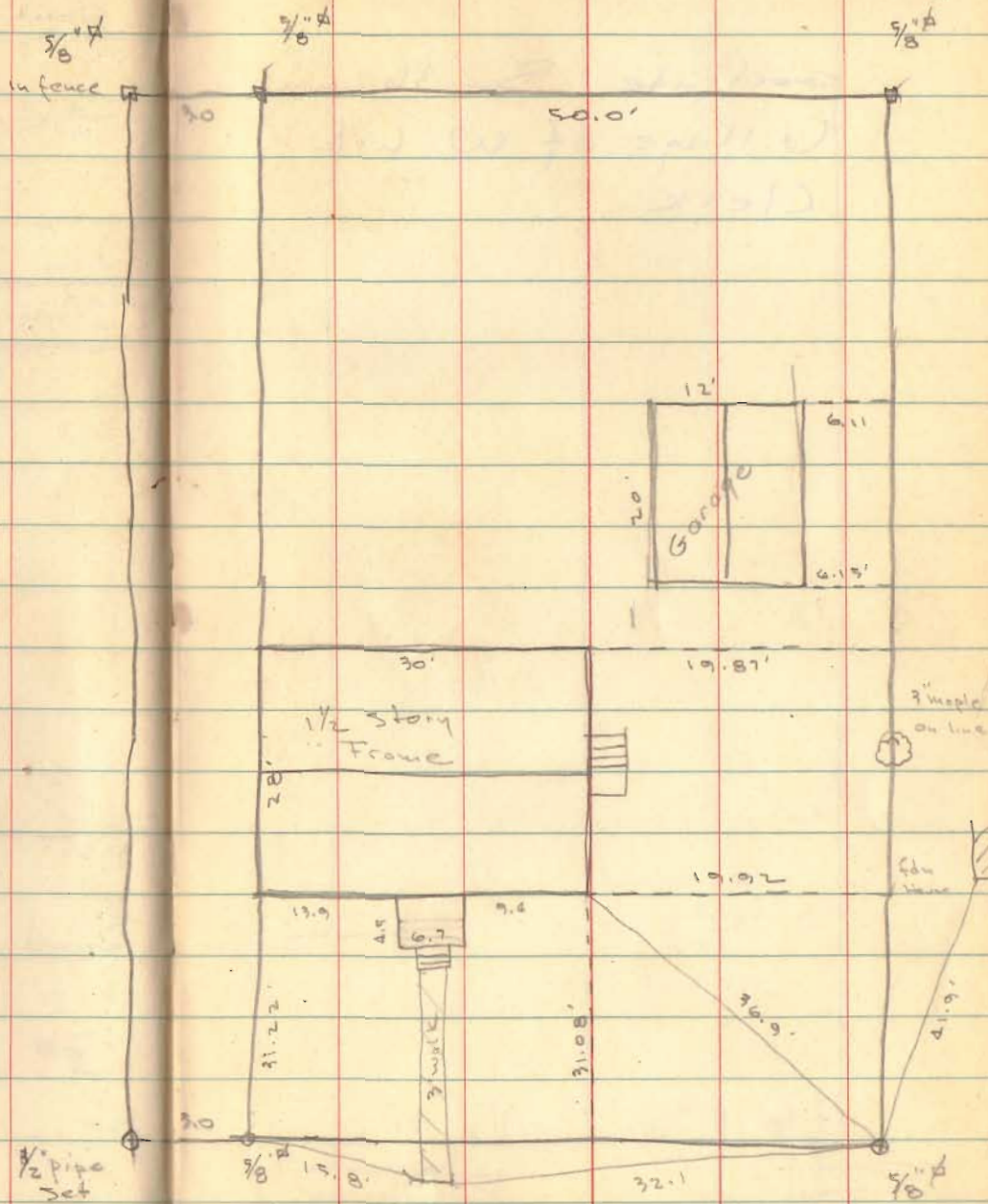
Road

BK 2, pg. 73

INDEXED ON MAP
4632

Trough Survey

Bk 2, p 70



INDEXED ON MAP
4632