

CHARLES W. SHARP
DESCRIPTION

The following described real estate situated in the Village of West Liberty, Township of Liberty, County of Logan, State of Ohio and part of Section 27, Town 5, Range 13, B. M. R. S. and being all of Lot No. 619, Part of Lot No. 500 and a part of a 14.0 foot Vacated Alley, said tract being more particularly described as follows:

Beginning at an iron pipe found in concrete at the southeast corner to Lot No. 619 and in the north line of Linden Avenue;

Thence with the north line of Linden Avenue, the following three courses and distances, N. 89° 55.4' W. 72.80 feet to an iron pipe found, N. 88° 32.4' W. 21.08 feet to an iron pipe found and N. 88° 45.5' W. 11.95 feet to an iron pipe in concrete found in the south line of Lot No. 500;

Thence with the established property line between Charles W. Sharp and Vada R. Stout, N. 0° 12.5' W. 157.39 feet to an iron pipe found on the north line of an existing 16.00 foot alley (not vacated) and in the south line of Charles W. Sharp's present farm property;

Thence with the south line of said "Farm Property", S. 89° 01' E. 17.95 feet to an iron pipe found in the north line of Lot No. 619;


Thence with the north line of Lot No. 619, S. 89° 48.4' E. 88.40 feet to an iron pipe in concrete found at the northeast corner to Lot No. 619;

Thence with the east line of Lot No. 619, S. 0° 01' E. 157.69 feet to the place of beginning, containing a total of 0.384 Acres, more or less.

Of the above 0.384 Acres, there is 0.318 Acres in Lot No. 619, 0.0446 Acres in a part of the 14.0 foot Vacated Alley, 0.021 Acres in part of Lot No. 500 and 0.0009 Acres in the 16.0 foot Alley.

I hereby certify that this is a description of those lands as purportedly described in Deed Volumes 241 Page 282 and Volume 291 Page 513, Logan County Deed Records.

Daniel E. Gilbert
Daniel E. Gilbert, P.S.
Reg. Sur. No. 5402
1041 N. Main St.
Bellefontaine, Ohio 43311



VADA R. STOUT
DESCRIPTION

The following described real estate situated in the Village of West Liberty, Township of Liberty, County of Logan, State of Ohio and a part of Section 27, Town 5, Range 13, B. M. R. S. and being all of Lot No. 498 and 499, part of Lot No. 500, part of a Vacated 14.00 foot Alley and part of an existing 16.00 foot Alley, said tract being more particularly described as follows:

Beginning at an iron bar set at the southwest corner to Lot No. 498 and in the north line of Linden Avenue;

Thence with the west line of Lot No. 498, N. 0° 30' E. 156.00 feet to an iron bar set in the north line of said 16.00 foot Alley, passing through an iron bar set at the northwest corner to Lot No. 498 at 140.00 feet, said north line of the 16.00 foot Alley being the south line of Charles W. Sharp's present farm property;

Thence with the north line of said 16.00 foot Alley, S. 89° 44' E. 70.08 feet to an iron pipe found at the northwest corner to Charles W. Sharp's lot;


Thence with the established property between Charles W. Sharp and Vada R. Stout, S. 0° 12.5' E. 157.39 feet to an iron pipe found in concrete in the north line of Linden Avenue;

Thence with the north line of Linden Avenue, N. 88° 37' W. 72.03 feet to the place of beginning, containing a total of 0.256 Acres, more or less.

Of the above 0.256 Acres, there is 0.080 Acres in Lot No. 498, 0.080 Acres in Lot No. 499, 0.068 Acres in part of Lot No. 500, 0.0034 Acres in part of the 14.00 foot Vacated Alley and 0.0246 Acres in the existing 16.00 foot Alley.

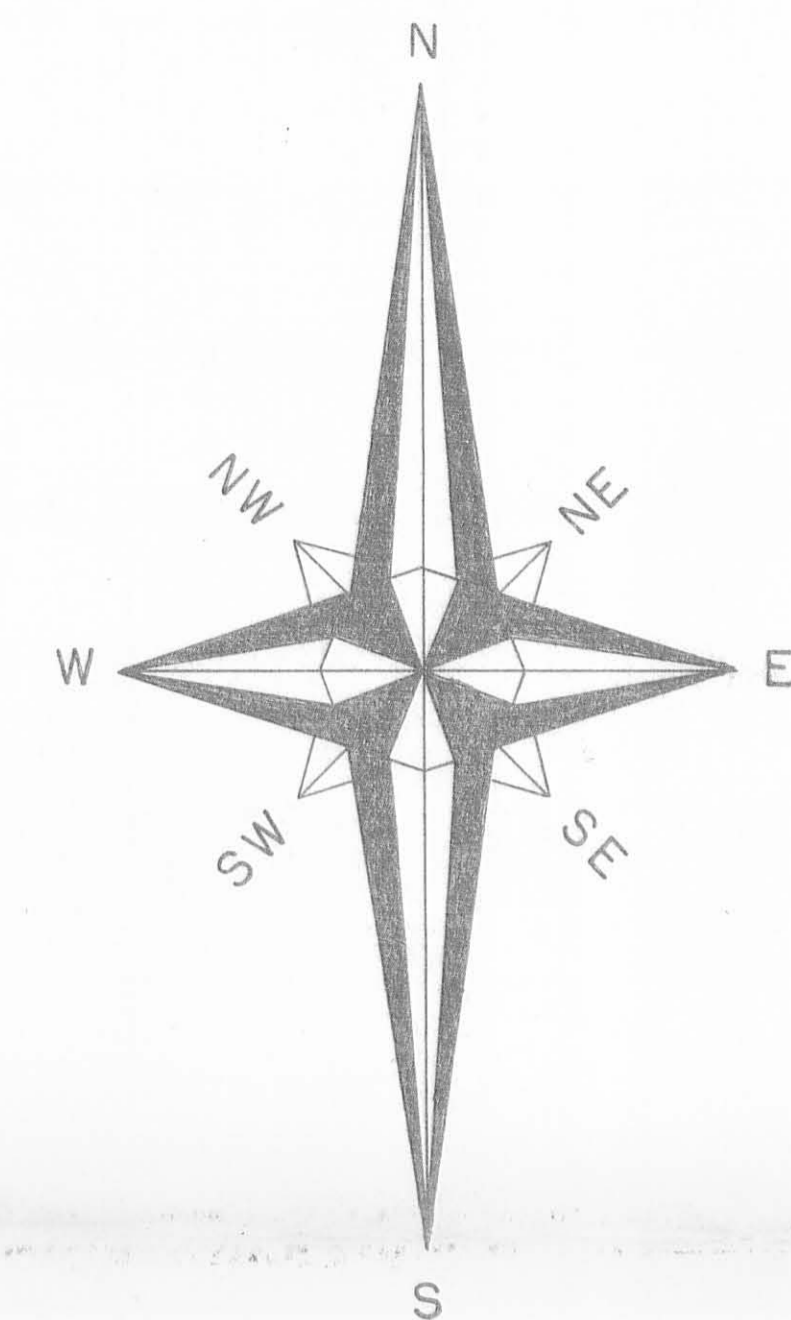
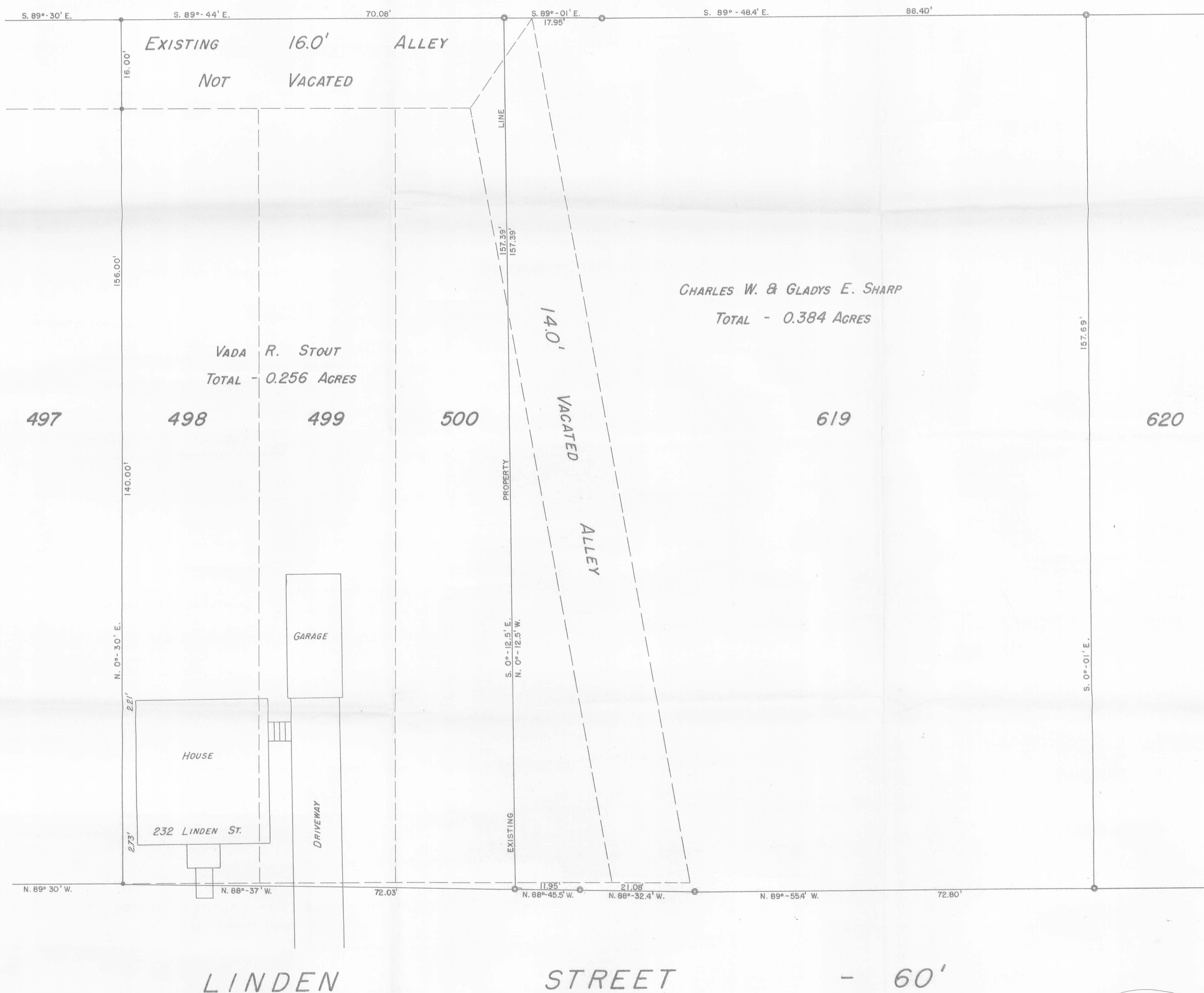
I hereby certify that this is a description of those lands as purportedly described in Deed Volume 291 Page 545.

Daniel E. Gilbert
Daniel E. Gilbert, P.S.
Reg. Sur. No. 5402
1041 N. Main St.
Bellefontaine, Ohio 43311



CHARLES W. & GLADYS E. SHARP

"FARM"




SHARP - STOUT SURVEY
SECTION 27 T.5 R.13 B.M.R.S.
VILLAGE OF WEST LIBERTY
LIBERTY TOWNSHIP
LOGAN COUNTY, OHIO
MAY 1981

SCALE: 1" = 10'

- ⊙ - IRON PIPES FD. OR IN CONCRETE.
- - 3/8" x 30" REBARS SET.

3585
IP

SURVEYED AND PLATTED BY:
DANIEL E. GILBERT, P.S.
REG. SUR. NO. 5402
1041 N. MAIN ST.
BELLEFONTAINE, OHIO 43311



Greer to Sharp West Liberty Sept. 1963

The following described in the Village of West Liberty, Liberty Township, Logan County, Ohio and being in Section 27 Town 5 Range 13.

Beginning at an iron at the S.W. corner of Lot Number 619 and being at the North side of Linden Street. Thence with the North side of Linden Street West 21.00 feet to an iron said iron being the true beginning point of this survey.

Thence again with the North side of Linden Street West 12.00 feet to an iron.

Thence N. 1° - 35' W. 157.40 feet to an iron.

Thence East 18.00 feet to an iron. The last described line passing an iron at the N.W. corner of Lot Number 619 at 11.00 feet.

Thence S. 0° - 36' W. 157.65 feet to the place of beginning.

The above described being the S.E. corner of Lot Number 500, the N.W. corner of Lot Number 619 and a 14.00 feet Alley vacated by the Council of West Liberty Recorded in Vol. 204 Page 230.

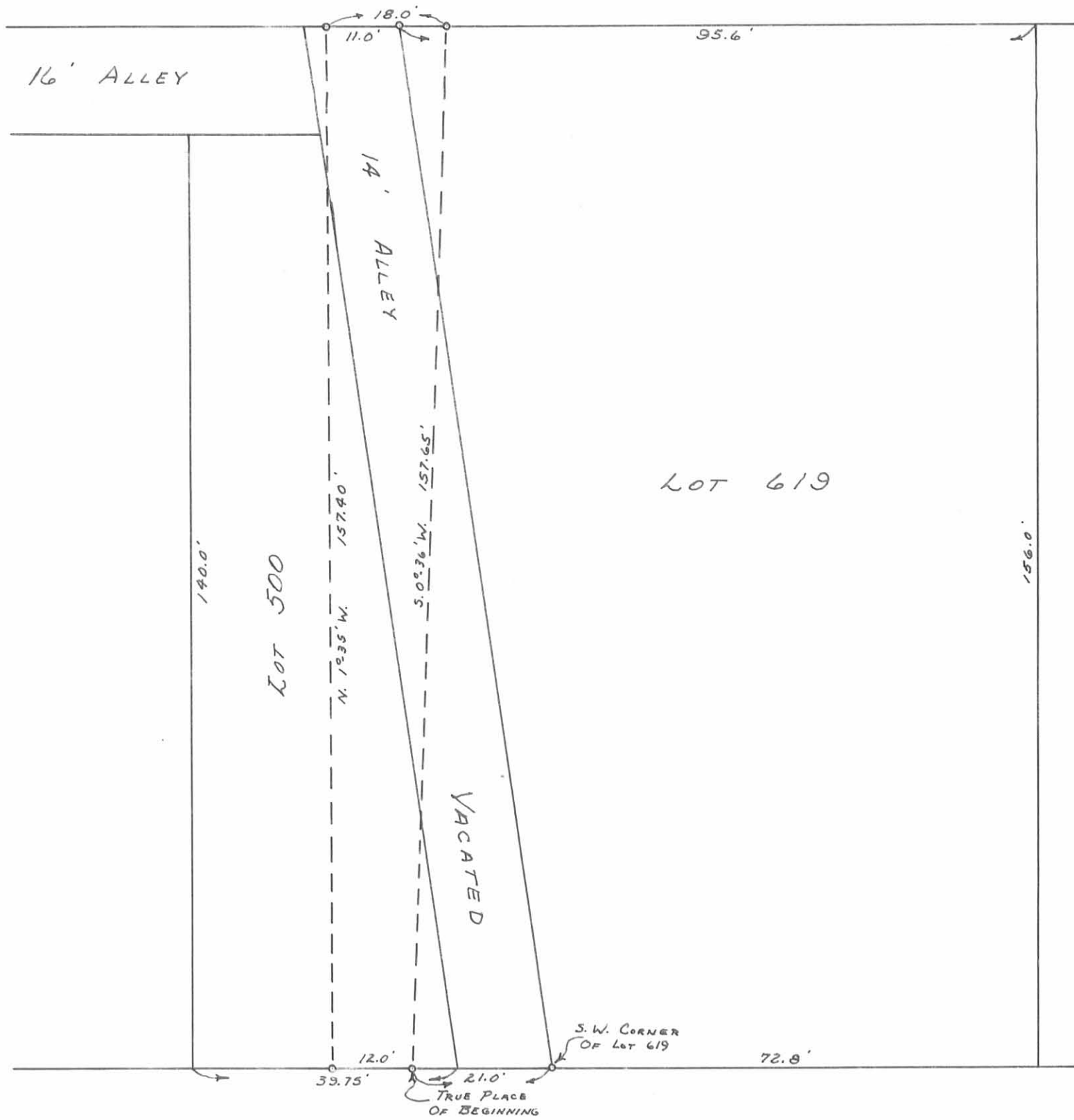
cc
Logan County Engineer.



3585 2P

INDEXED ON MAP

(On Plat Book)
10-4-63
D.E.G.



LINDEN STREET

3585 2D

GREER-SHARP SURVEY
 SEC. 27 T-5 R-13
 WEST LIBERTY, OHIO
 LIBERTY TOWNSHIP
 LOGAN COUNTY, OHIO
 SCALE: 1"=20'

DRAWN BY DANIEL E. GILBERT
 OCTOBER 5, 1963

INDEXED ON MAP