

REC'D 8-7-00 SML

15' ALLEY



LOT 398

LOT 399

LOT 400

CRESENT STREET (35')

40.04'
90°03'34"
89°56'26"

79.96'
90°00'34"
89°59'26"
40.04'

80.01'


LEGEND:

- = R. R. SPIKE FOUND
- = 5/8" IRON BAR SET
- ⊙ = 1/2" IRON PIPE FOUND
- = NAIL SET IN CONCRETE

SURVEY OF LOT 399 OF ORCHARD ISLAND, SEC. 36-T. 6 S.-R. 8 E., WASHINGTON TWP., LOGAN COUNTY, OHIO FOR PAUL ORSBORN.
AUGUST 4, 2000
SCALE: 1" = 20'



INDEXED ON MAP
9330 IP


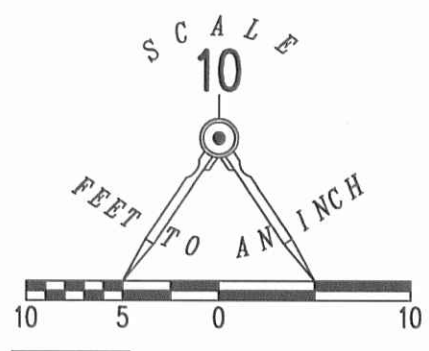


Leslie H. Geeslin
LESLIE H. GEESLIN
RUSHVILLE, OHIO
OH 937-412-7792

8-6-15

APPROVED

AUDITORIUM STREET (35')



SEE DETAIL

S 89°57'08" E
40.01'

LEGEND

- 5/8 INCH IRON ROD SET WITH PLASTIC I.D. CAP STAMPED "LSM 7437"
- ⊙ 1/2 INCH IRON PIPE FOUND

LOT 388
LOT 387

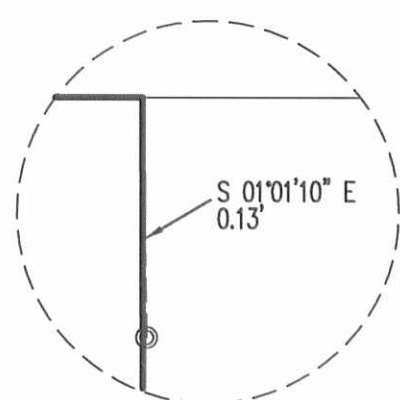
N 00°08'16" W
79.96'

LOT 387
LOT 386

S 00°07'34" E
79.96'

39.99'
N 89°57'07" W

DETAIL NOT TO SCALE



15' ALLEY

RETRACEMENT SURVEY OF
 LOT 387
 ORCHARD ISLAND
 PLAT CABINET A, SLIDE 219
 WASHINGTON TOWNSHIP
 LOGAN COUNTY, OHIO

SURVEYED BY:



William K. Bruce
 WILLIAM K. BRUCE
 PROFESSIONAL SURVEYOR 7437
 JULY 31, 2015

COPYRIGHT 2015 BY:
LEE SURVEYING & MAPPING CO., INC.
 117 North Madriver Street
 BELLEFONTAINE, OHIO 43311
 (937) 593-7335
 WWW.LSMINC.US
 surveys@lsminc.us

2 WORKING DAYS
BEFORE YOU DIG
 CALL TOLL FREE **800-362-2764**
 OHIO UTILITIES PROTECTION SERVICE

ADW D0715 59740715 L-5974-3