

MILLER DESCRIPTION  
V.M.S. 9925-9946-10121  
WASHINGTON TOWNSHIP  
August 30, 1971

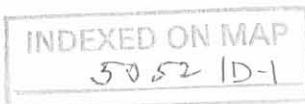
TRACT 4

The following described real estate situated in Washington Township, Logan County, Ohio and being part of Virginia Military Survey 9925-9946-10121 and more particularly described as follows:

Commencing at the southwest corner of Lot No. 214 of Moundwood Allotment; thence with the west line of said Moundwood Allotment S.7° 01'E. 292.1 feet to an iron pipe; thence N.83° 47'W. 98.9 feet to an iron pipe; thence S.5° 43'W. 50.0 feet to an iron pipe at the southeast corner of Tracy E. Hopper's 0.17 acre tract, said pipe being the beginning point of this description; thence continuing S.5° 43'W. 50.0 feet to an iron pipe; thence N.83° 47'W. 157.0 feet; thence N.6° 40'W. 51.3 feet to the southwest corner of said Hopper tract; thence with said Hopper's south line S.83° 47'E. 169.0 feet to the place of beginning.

Containing 0.19 of an acre more or less.

The above described tract being part of Robert W. Miller's 1.76 acre tract.




V MILLER DESCRIPTION  
V.M.S. 9925-9946-10121  
WASHINGTON TOWNSHIP  
September 17, 1971

TRACT 4 REVISED  
(Quit Claim)

The following described real estate situated in Washington Township, Logan County, Ohio and being part of Virginia Military Survey 9925-9946-10121 and more particularly described as follows:

Commencing at the southwest corner of Lot No.214 of Moundwood Allotment; thence with the west line of said Moundwood Allotment S.7° 01'E. 292.1 feet to an iron pipe; thence N.83° 47'W. 98.9 feet to an iron pipe; thence S.5° 43'W. 50.0 feet to an iron pipe at the southeast corner of Tracy E. Hopper's 0.17 acre tract; thence with said Hopper's south line N.83° 47'W. 96.5 feet to a point on the State Line, said point being the beginning point of this description; thence with said State Line S.11° 16'W. 50.2 feet; thence N.83° 47'W. 55.6 feet; thence N.6° 40'W. 51.3 feet to the southwest corner of said Hopper's 0.17 acre tract; thence with the south line of said tract S.83° 47'E. 72.5 feet to the place of beginning.

Containing 0.08 of an acre more or less.



MILLER DESCRIPTION  
V.M.S. 9925-9946-10121  
WASHINGTON TOWNSHIP  
September 17, 1971


TRACT 4 REVISED

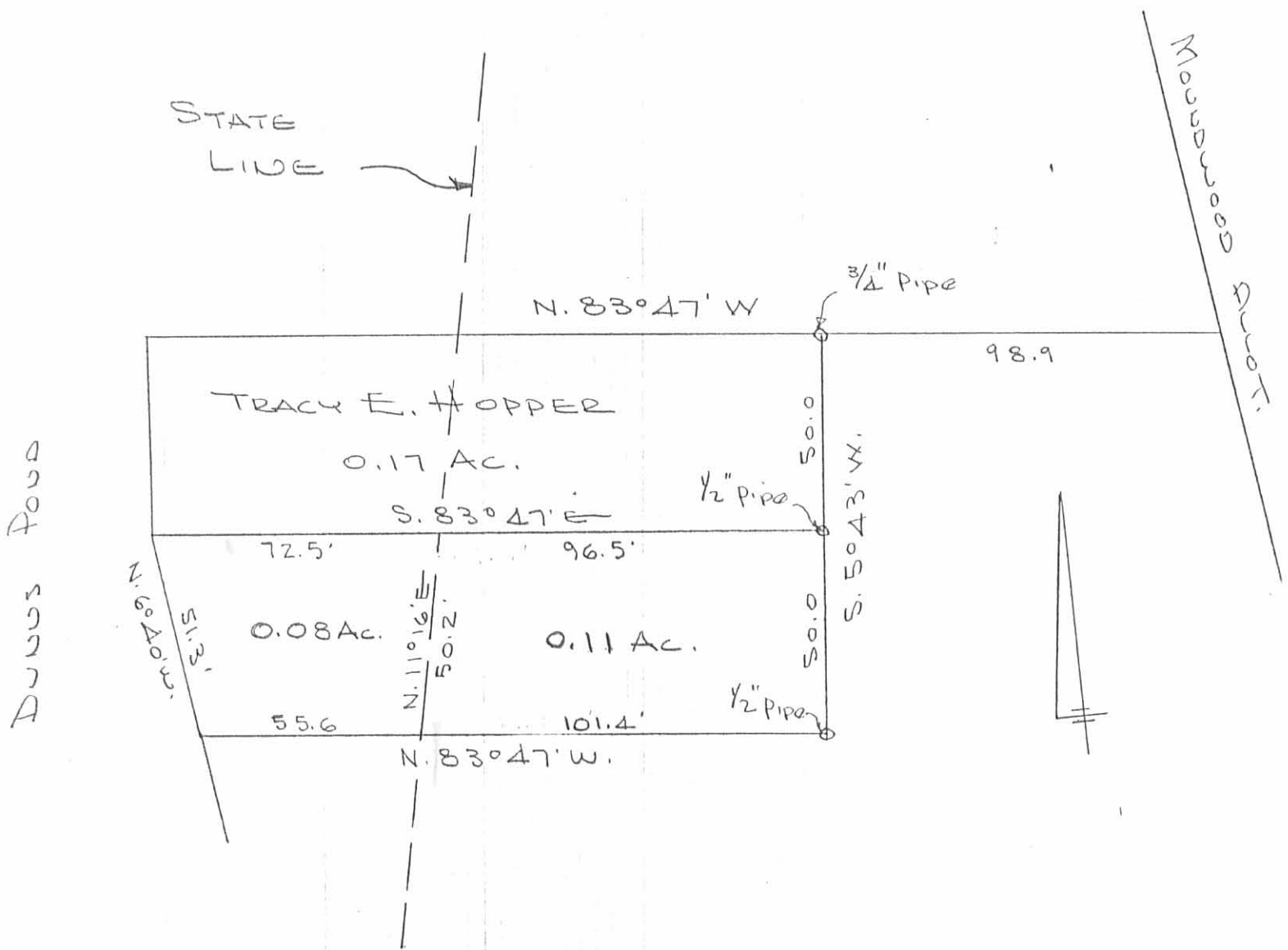
The following described real estate situated in Washington Township, Logan County, Ohio and being part of Virginia Military Survey 9925-9946-10121 and more particularly described as follows:

Commencing at the southwest corner of Lot No.214 of Moundwood Allotment; thence with the west line of said Moundwood Allotment S.7° 01'E. 292.1 feet to an iron pipe; thence N.83° 47'W. 98.9 feet to an iron pipe; thence S.5° 43'W. 50.0 feet to an iron pipe at the southeast corner of Tracy E. Hopper's 0.17 acre tract, said pipe being the beginning point of this description; thence continuing S.5° 43'W. 50.0 feet to an iron pipe; thence N.83° 47'W. 101.4 feet to the State Line; thence with said line N.11° 16'E. 50.2 feet to the south line of said Hopper tract; thence with said Hopper's south line S.83° 47'E. 96.5 feet to the place of beginning.

Containing 0.11 of an acre more or less.

The above described tract being part of Robert W Miller's 1.76 acre tract.





MILLER DESCRIPTION  
 V.M.S. 9925-9946-10121  
 WASHINGTON TOWNSHIP  
 LOGAN COUNTY, OHIO  
 AUGUST 30, 1971  
 SCALE 1" = 40'

REF:  
 INDEX NO. 1885  
 TRACT NO. 6  
 WOODERS LINE SURVEY

INDEXED ON MAP  
 5052 IP

DAVID L. DOOLAN  
 REG. SURVEYOR 4270  
 BELLEFONTAINE, O.  
 BK 5/58

MILLER DESCRIPTION  
V.M.S. 9925-9946-10121  
WASHINGTON TOWNSHIP  
October 22, 1971

INDEXED ON MAP  
5<sup>th</sup> 52 2D-1

The following described real estate situated in Washington Township, Logan County, Ohio and being part of Virginia Military Survey 9925-9946-10121 and more particularly described as follows:

Beginning at a pipe at the northwest corner of James D. Dean's 0.31 acre tract; thence N.83° 47'W. 20.0 feet to an iron pipe at the northeast corner of Tracy E. Hopper's 0.17 acre tract; thence with said Hopper's east line S.5° 43'W. 50.0 feet to an iron pipe at the southeast corner of said tract; thence with the south line of said Hopper's tract N.83° 47'W. 96.5 feet to the state line; thence with said state line S.11° 16'W. 104.8 feet to an iron bar at Sta. 89+73.8; thence continuing with said state line S.56° 34'E. 59.0 feet to the west line of C. E. Baker's 0.12 acre tract; thence with said west line N.30° 16'E. 69.8 feet to a stake at the northwest corner of said tract; thence with said Baker's north line and the north line of James D. Dean's 0.23 acre tract S.62° 20'E. 150.0 feet to an iron pipe at the northwest corner of E. W. Merkert's 0.13 acre tract; thence with the north line of said tract S.64° 53'E. 28.3 feet to an iron pipe at the northeast corner of said tract and in the west line of Moundwood Attotment; thence with said west line N.7° 01'W. 22.9 feet to an iron pipe at the southeast corner of said James D. Dean's 0.31 acre tract; thence with said Dean's south line N.62° 33'W. 124.3 feet to an iron pipe at the southwest corner

of said tract; thence with the west line of said tract N.5° 52'E.  
114.4 feet to the place of beginning.

Containing 0.36 of an acre more or less.

INDEXED ON MAP

5052 2D-2



MILLER DESCRIPTION  
 V.M.S. 9925-9946-10121  
 WASHINGTON TOWNSHIP  
 LOGAN COUNTY, OHIO  
 OCTOBER 22, 1971  
 SCALE 1" = 40'

INDEXED ON MAP  
 5052 2P

DAN L. DODSON  
 REG SURVEYOR 4270  
 BELLEFONTAINE, O.