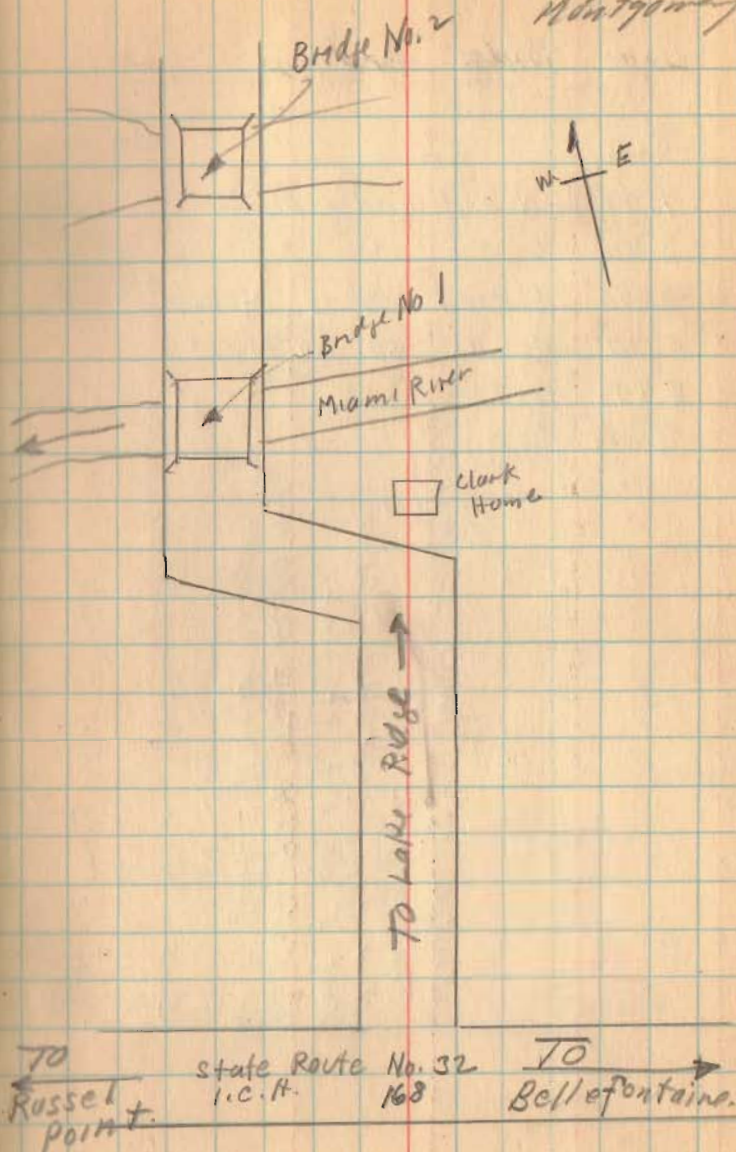


Lake Ridge Road Bridges.

4435

INDEXED ON MAP

May -13-1930  
Cool  
Wright  
Montgomery 42



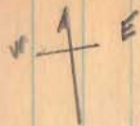
(over)

Bridge No. 1

Lake Ridge Bridges

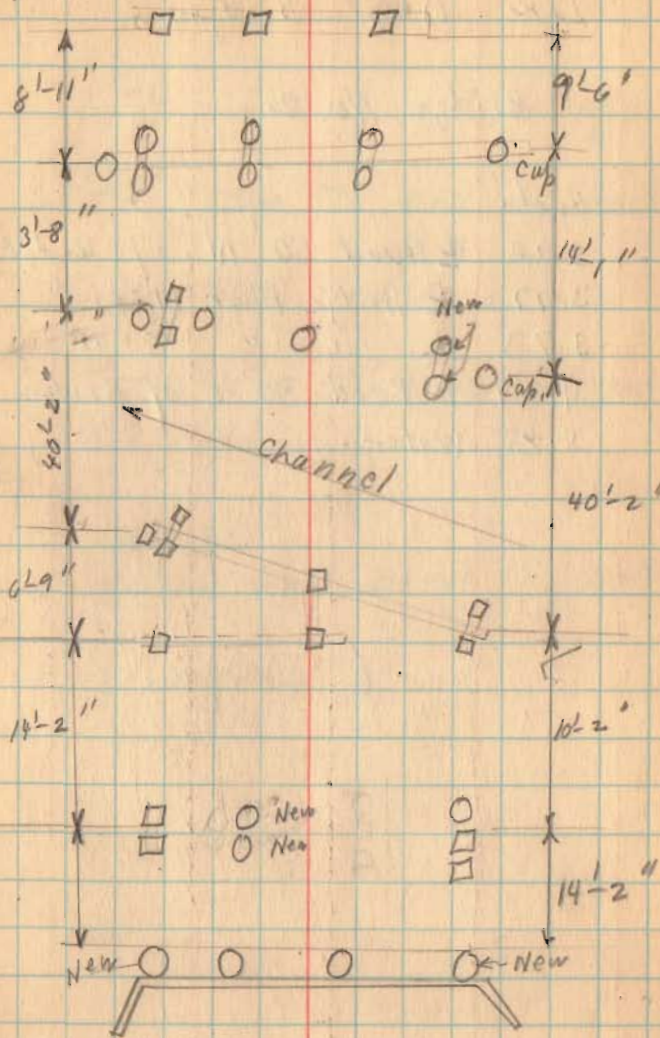
Rod.	
4.00	N. end Bridge Floor
3.46	S " " "
2.76	± Road 50' S. of Bridge
5.20	± " 50' N " "
8.19	Water

Bridge 13' 5" wide Inside of posts.  
 Top Cord. 13'-0"  
 New Piling (Not driven) 21'-0"  
 Abut 5' out off of zone.  
 Top cord 9x4 Two well palle  
 West Truss all new except  
 end posts Bend  
 East New Bottom cords.  
 Plank 2"  
 Eight stringers, 3" x 10"  
 12 x 8 caps.



5-13-30

43



(over)

Lake Ridge Bridges,

Bridge No. 2

Road.

5.20  $\oplus$  Road 50' N of Ridge

3.77  $\oplus$  Bridge Floor N. end

3.73  $\oplus$  " " S "

4.94  $\oplus$  Road 50' S of Bridge

8.28 Water.

5-13-30

44

13'-3" Inside of Railings.

61'-5" Top To end of Railings

20" off To inside of cap.

61'-5" - 3'-4" = 58'-1" clear span

12 X 8 Caps

4 spans

5 piling had been capped.

8 stringers 3" X 10"