

C.A.I.
John March
John Deemy.

Survey of Lots.

544-545-546-547-516-517-518-519
at ORCHARD ISLAND
for John March Aug. 4, 1929.

Found old ~~stake~~ stakes at points
marked o


Figures in parenthesis indicate field
measurements on this survey.

Set approx 2"x2"x16" stakes at
all lot corners of lots surveyed,
ex in exact location of old stakes
except where iron bars are set.
Iron bars are set in exact
location of old stakes and 2"x2"x16"
set at one side.
Stakes set at corner of each
lot.

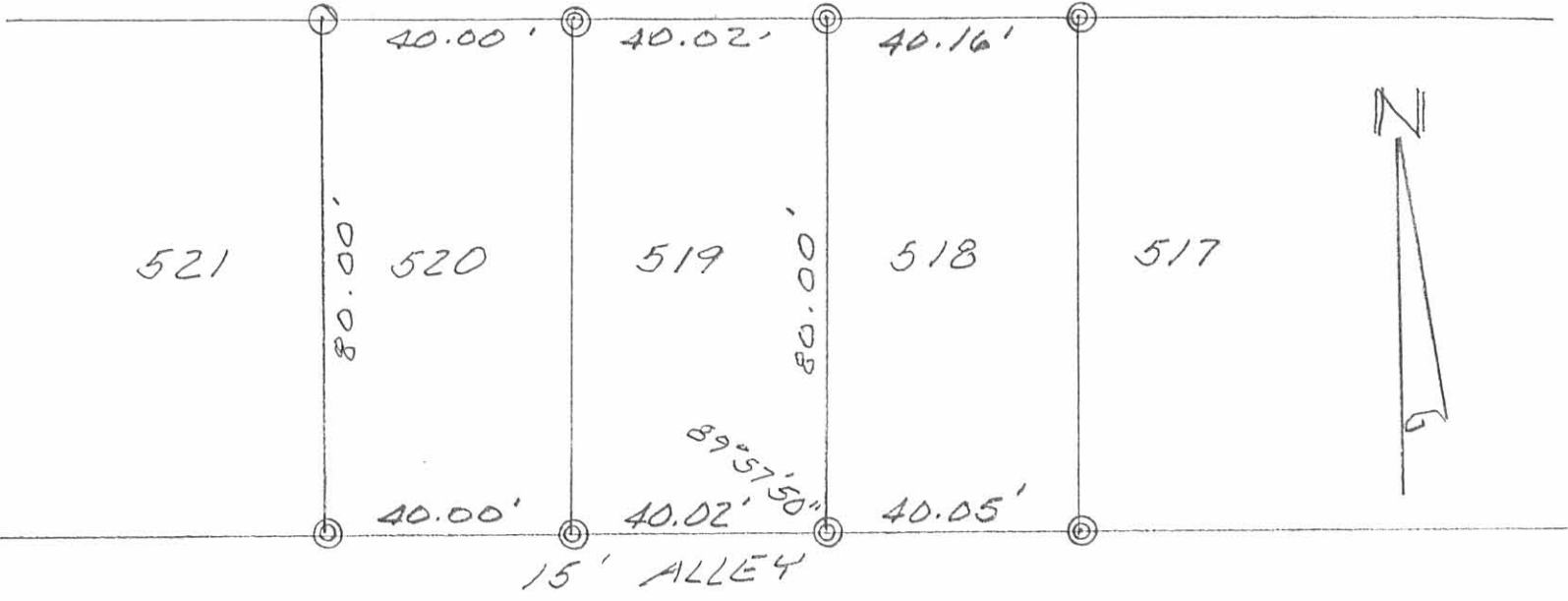
INDEXED ON MAP

2245

INDEXED ON MAP
2245 19



COURT STREET (35')




LEGEND:

- ⊙ = 3/4" IRON PIPE FD
- = 5/8" IRON BAR SET

SURVEY OF LOTS 519 & 520 IN
 ORCHARD ISLAND, SECTION 36,
 TOWN 6 S., RANGE 8 E.,
 WASHINGTON TOWNSHIP, LOGAN
 COUNTY, OHIO FOR KYLE
 VAN CULIN.

JUNE 1, 1995
 SCALE: 1" = 30'



Leslie H. Geeslin
 LESLIE H. GEESLIN
 RUSHsylvania, OHIO
 PH 513-468-2793

INDEXED ON MAP
 2245 2P

LOT 518
ORCHARD ISLAND

Note: Irons set where old
hubs were found & do not
line up

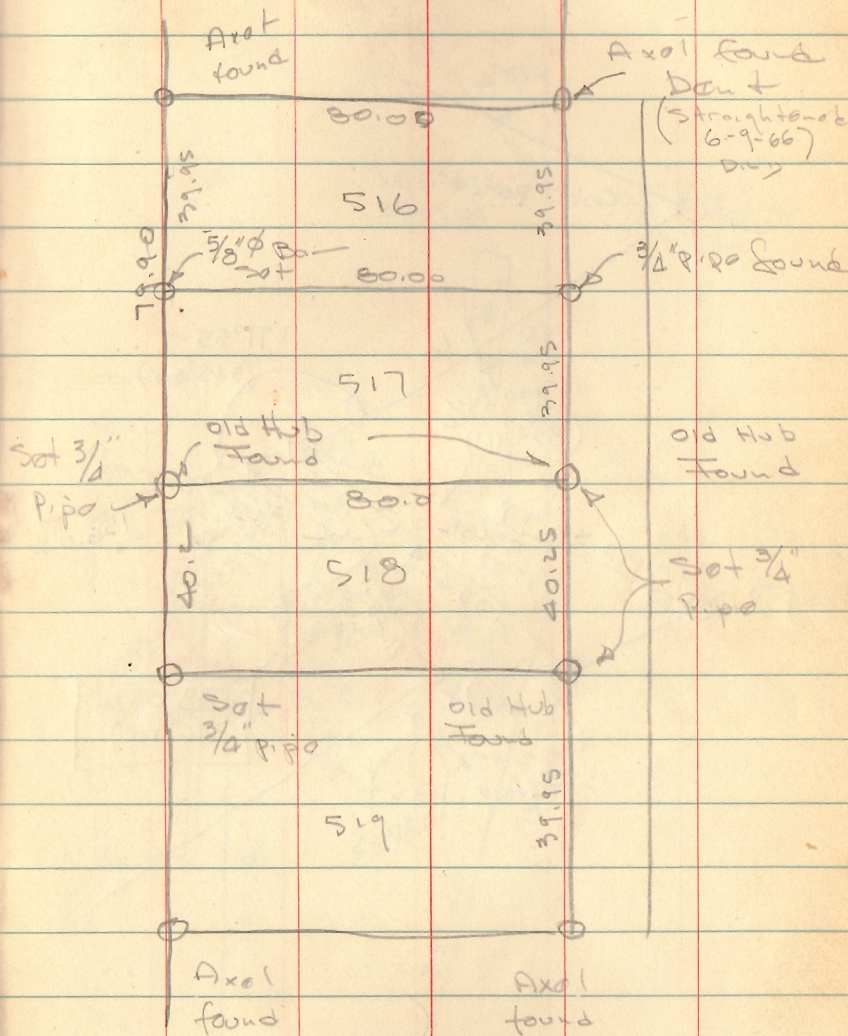
See Inskoop Bk # 7 / 41

Lot 516 staked 6/9/66
Dodson & Nichols

INDEXED ON MAP
2245

Dodson
Geeslin

8/17/63
750 26



INDEXED ON MAP
2245

-RESOLUTION-

The Board of Commissioners of Logan County, Ohio, met in regular session, on this date of March 25, 1963 in the office of the Board of Commissioners in the Logan County Court House, at Bellefontaine, Ohio.

The following members responded to roll call.

Mr. Foster A. Cole, President	Present
Mr. William A. Fox, Vice President	Present
Mr. G. Evertt Knowlton, Third Member	Present

Mr. William A. Fox moved for the adoption of the following RESOLUTION.

Re: VACATING OF ALLEY
ORCHARD ISLAND
WASHINGTON TOWNSHIP

Whereas, The time having arrived for the final hearing on a petition filed by William W. Reed and twelve other freeholders living in the vicinity described as follows:

Beginning at the East line of Manger Avenue, 7½ feet North of the Northwest corner of lot No. 536; thence with the center line of said alley, Easterly approximately 690 feet to the West line of Orchard Avenue; thence 7½ feet North of the North east corner of lot No. 552.

Whereas, There have no objections to the Board of Logan County Commissioners to vacate this portion of said alley

Therefore, It is the consensus of the Board of Logan County Commissioners that the vacation of the above described alley will be conducive to the public welfare and do hereby authorize it to be vacated.

Mr. G. Evertt Knowlton seconded this motion.

Roll call resulted as follows:

Mr. Foster A. Cole yes
Foster A. Cole, President

Mr. William A. Fox yes
William A. Fox, Vice President

Mr. G. Evertt Knowlton yes
G. Evertt Knowlton, Third Member

Adopted March 25, 1963

Attest Geo W Ansley
Geo. W. Ansley, Clerk

INDEXED ON MAP

2246

Parcel # 51-032-06-21-001-000 (Lot 510)
51-032-06-21-002-000 (Lot 511)
51-032-06-21-003-000 (Lot 512)
51-032-06-21-004-000 (Lot 513)
51-032-06-21-005-000 (Lot 514 & 515)
51-032-06-21-006-000 (Lot 516)
51-032-06-21-007-000 (Lot 517)
51-032-06-21-008-000 (Lot 518)
51-032-06-21-009-000 (Lot 519)
51-032-06-21-010-000 (Lot 520)
51-032-06-21-011-000 (Lot 521 -527)
51-032-06-21-012-000 (Lot 536 -546)
51-032-06-21-013-000 (Lot 547 & 548)
51-032-06-21-014-000 (Lot 549 & 550)
51-032-06-21-015-000 (Lot 551)
51-032-06-21-016-000 (Lot 552)

**DESCRIPTION CHECKED
LOGAN CO. ENGINEER**

BY DMC 1-16-18

INDEXED ON MAP

2245