

LOGAN COUNTY ENGINEER'S REPORT

On Proposed Reopening of Court Street in Orchard Island, Washington Twp., Logan County, Ohio, from Cottage Grove Avenue, westerly to the Shores of Indian Lake.

Bellefontaine, Ohio  
May 10, 1952

To the Board of County Commissioners  
of Logan County, Ohio


Gentlemen:

In obedience to your order, I caused the above street to be surveyed, a plat of which is attached and the description of which is as follows:

Beginning at an iron stake at the Northeast corner of Lot #46; thence with the North line of said Lot #46 and the said North line extended west 127.8 feet to Indian Lake, passing a wooden hub at 80.0 feet, said hub being the original Northwest corner of Lot #46; thence N. 2°-28' W. 35.03 feet to a stake at the water's edge; thence with the South line of Lot #50 and #51 and the said South line extended East 114.3 feet to an iron stake at the Southeast corner of Lot #51, passing a wooden hub at 59.3 feet an original corner of Lot #50 also passing a wooden hub at 74.3 feet, said hub being the Southeast corner of Lot #50; thence S. 23°-12' E. 38.08 feet to the place of beginning.

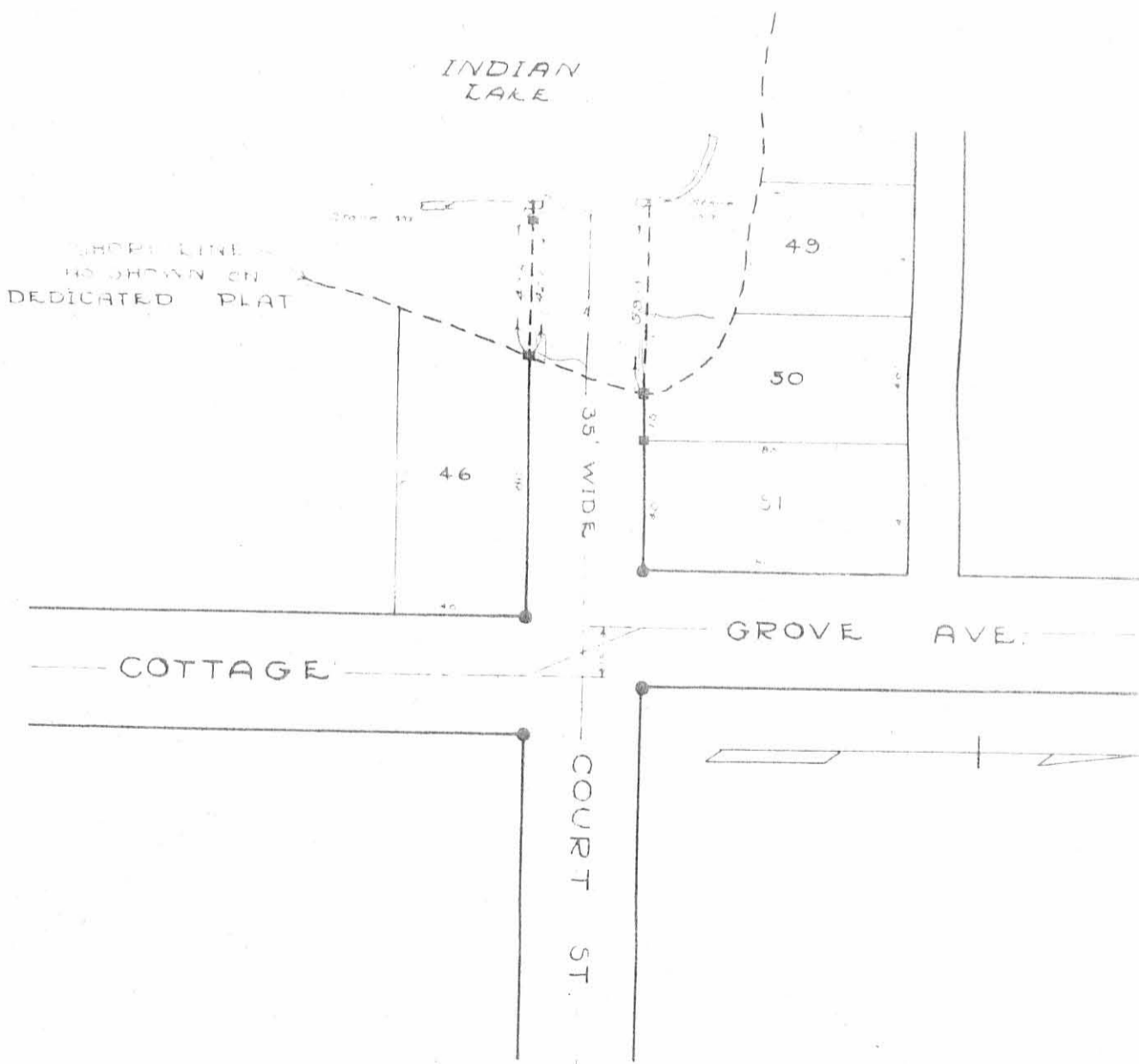
We are of the opinion that a street is necessary and will be conducive to the public welfare.

Respectfully submitted,

  
E. K. Core  
County Engineer

ERC:mes

PROPOSED REOPENING  
 OF  
 COURT STREET  
 FROM  
 COTTAGE GROVE AVE. TO INDIAN LAKE  
 ORCHARD ISLAND  
 WASHINGTON TWP. LOGAN COUNTY  
 1952



SCALE 1" = 50'  
 ■ = 2" x 2" WOODEN HUBS  
 ● = IRONS

1P  
 SURVEYED BY E.K. CORE  
 F.B. # 652 PG. 12  
 DRAWN BY D.L.D.

Cottage Grove Avenue &  
Court Street

Witnesses to 2" x 2" C.I. R/W Markers

2062

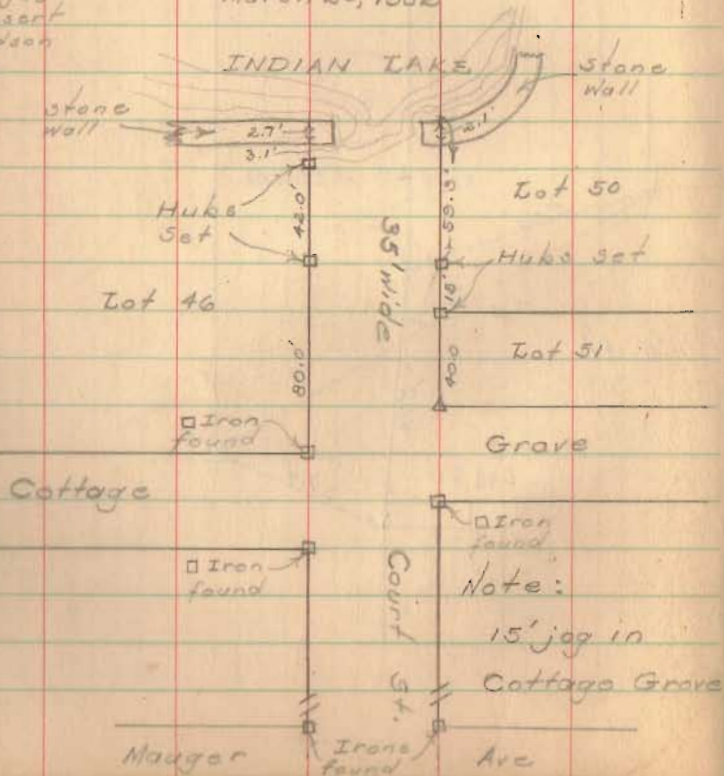
INDEXED ON MAP

Proposed Reopening of Court St.

Party: Cottage Grove to Indian Lake

G. Wittig  
H. Dyserf  
D. Dodson

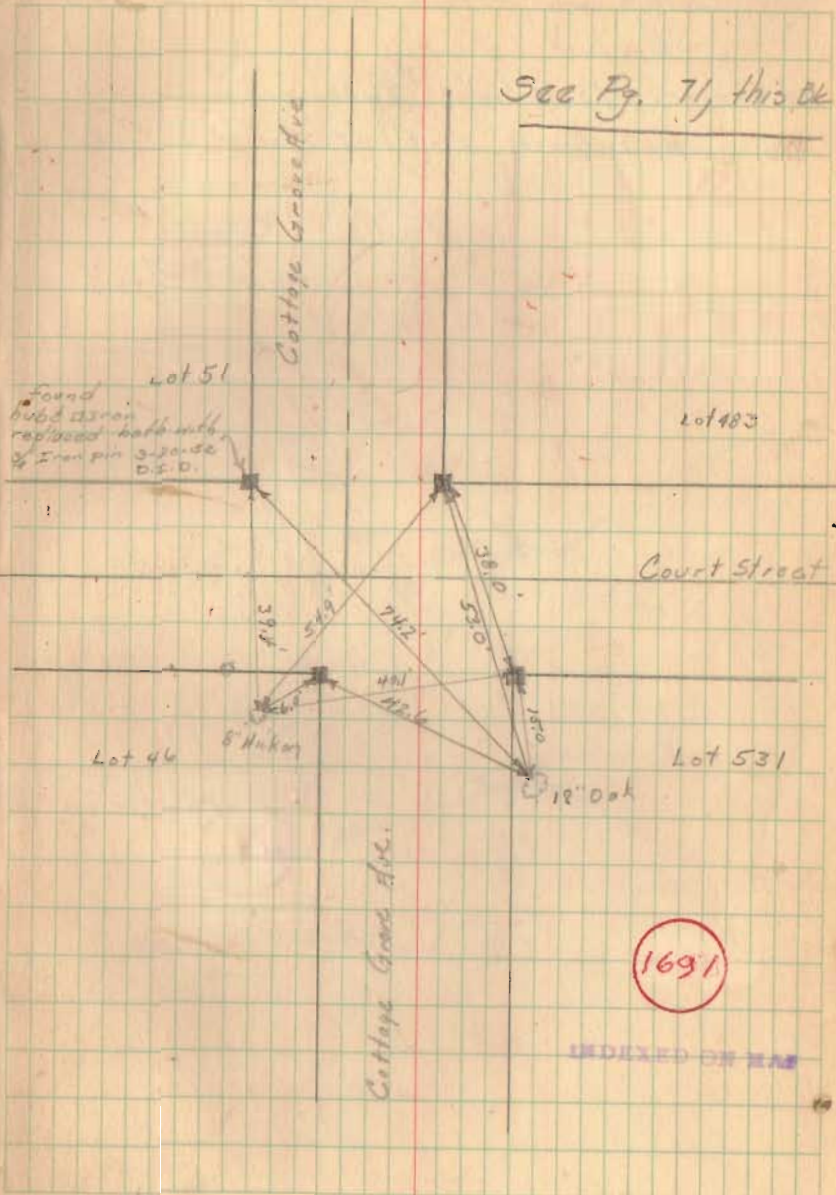
March 20, 1952



7/17/40

12

See Pg. 71, this bk.



1691

INDEXED ON MAP