

Road. 52

Washington Twp.

See Book 417 Page 30

See Book 403 Page 8

50' Road See Road Record 3 Page 205
Known as Taylor or Elliott road
1900.

Stake at every station on E 0100 to 30100
Stake 25' Left was Right every station 0100 to 30100

1386
INDEXED ON MAP

June-13-1932
Clear

30

677
21' of 6"
Gas Pipe.



East Bluel

H.B. Jones.



943
4+24



14' of 6" Fild
Til. Sta. 1496



H.B. Jones

Sec. 2 T. 7 R. 8
Cooperation Mine
of Russell's Pond

Sec. 1 T. 7 R. 8



6' Oak

8' Double
Walnut

6" Pipe

30'

Store
See Book 403
Page 54

25' x 25'

Sec. 35 T. 6 R. 8

Sec. 36 T. 6 R. 8

3 1/2 foot
found
in corner
of article
11/28/60
D.L.D.

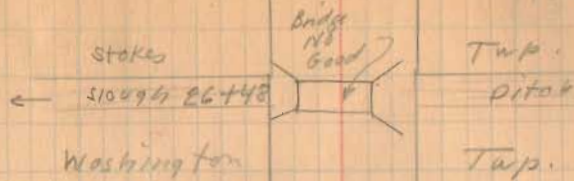
36' Oak

Road 52
Washington Twp.

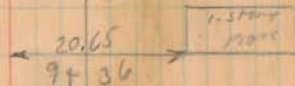
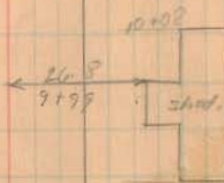
June 14 1932

Clear
Night
McKinzie

31



20x20
old log
bridge.



1386
INDEXED ON MAP

Road 52

