


11th mo. 3rd 1828 Survey No. 112

8227

Surveyed 60 acres of land for Thomas Stanfield, agent of Samuel Hought - Beginning ^{in the north line of} at the north east corner of William Miller's survey no 3226, 2 sugar trees, and a blue ash (The sugar trees being down and some decayed & marked 2 sugar trees and ash in their stead) - Thence with the north line of said survey S 80° W 80 poles,

crossing the road to Sandusky at 12 poles) to a lynn beech and buckeye - Thence S 10° E 120 poles to an ironwood, walnut, beech, and lynn. - Thence 80° E (crossing the road at 60 poles), 80 poles to an ironwood, beech and sugar tree in the east line of the ^{own} origin of said survey. Thence with said line N 10° W 120 poles to the beginning containing 60 acres in the S.E. corner of said survey.



Nichodemus Naumann } 66 - for W. Harmon Esq. L.S.
John McHenry


Some years after making this survey I discovered that I did not begin at the N.E. corner of Miller's survey as I thought.

Dec 12th mo. 18th 1828 Survey No. 113

8228

Surveyed 240 1/4 acres for Raphael Moore - Beginning at the N.W. corner of sec. 24 Town. 4 R. 13 N.R. a stake in a prairie - Thence east (allowing for westerly variation from the origin

- at time) 240 poles (passing the gr. sec. corner at 16 poles at a road, a white oak bears N 23° W 50 links - a white oak N 53° E 19 links, to a stone a bur oak S 67° E 70 links and a cherry tree, 269 W 47 links - Thence S 89 1/2° E 162 poles crossing a road to a stone set in a prairie, a bur oak bears S 67° E 70 links dist. - Thence west (for westerly variation) (crossing a branch at 22 poles, one at 43 poles) 236 poles to the west line of the section, a black oak N 72° W 13 links a black oak north 20 links - Thence north with



Thence north with


said line 162 poles to the beginning containing 246 3/4 acs, the whole of the N.W. q. and the west half of the N.E. q. of sec. 24 & D.

Robert Moore }
Samuel Moore } Lt. W. Marmen
R. Moore master } Esq. C. S. L. C.

8729 3rd Mo. (March) 23rd 1829

Survey No. 114

Surveyed 27 1/2 acs for Benjamin Watkins - Beginning at an elm and small red oak in the north line of Thomas Parker's survey No. 4497 13 poles N 67° E from Belms, corner to Parker's survey - Thence North 30 poles to 2 dogwoods Thence N 67° E (cropping a road at 118 poles) 148 poles to a Sugar tree - Thence S 30 poles to 2 Sugar trees & hickory in Parker's line - Thence with his line (S 67° W) (cropping a road at 30 poles) 148 poles to the beginning containing 27 1/2 acs part of James M. Vult's survey No. 4195 & 4604 -



Robert Watkins }
Richard Robins } Lt. W. Marmen Esq. C. S. L. C.
Robert Marmen master }

3rd Mo. 24th 1829

8230

Survey No. 115

Surveyed for George Moots Sr. 25 acs Beginning at white oak and black oak in the south line of Samuel Finley's Survey No. 4495 & 4525 on Mad River 74 poles N 70° E from the south west corner of said survey Thence with said line N 70° E 25 1/4 poles (cropping a road at 154 poles) to a black oak and white oak - Thence N 20° W 76 poles to a bar oak and white oak - Thence S 70° W 122 poles to a white oak oak on the south side of a road - Thence N 20° W (cropping Mad River at 112 poles) 160 poles to a stake in a prairie - Thence S 70° W 131 1/7 poles to a stake in the prairie