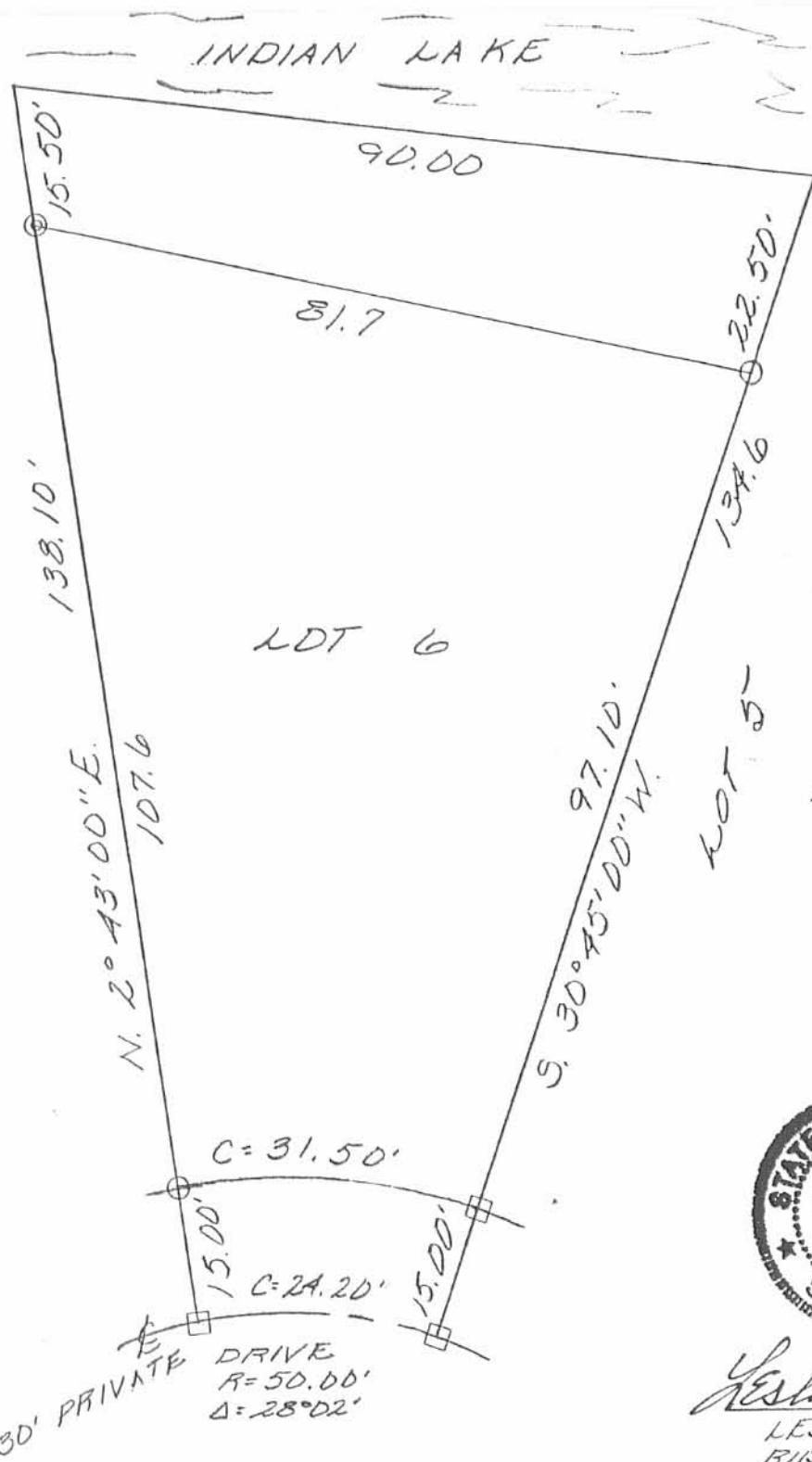


CHAS R.



SURVEY OF LOT 6 'N
 MIAMI ISLAND ALLOT.
 'N VIRGINIA MILITARY
 SURVEY 12276 'N STOKES
 TOWNSHIP, LOGAN COUNTY,
 OHIO 'N JANUARY 7, 1991

SCALE: 1" = 20'



1P
 INDEXED ON MAP
 8122

- LEGEND:
- ⊙ = 1" IRON PIPE FOUND
 - = 5/8" IRON BAR SET
 - = P.K. NAIL SET



Leslie H. Geeslin
 LESLIE H GEESLIN
 RUSHSVLVANIA, OHIO
 (513) 468-2793

30' PRIVATE DRIVE
 R = 50.00'
 Δ = 28° 02'

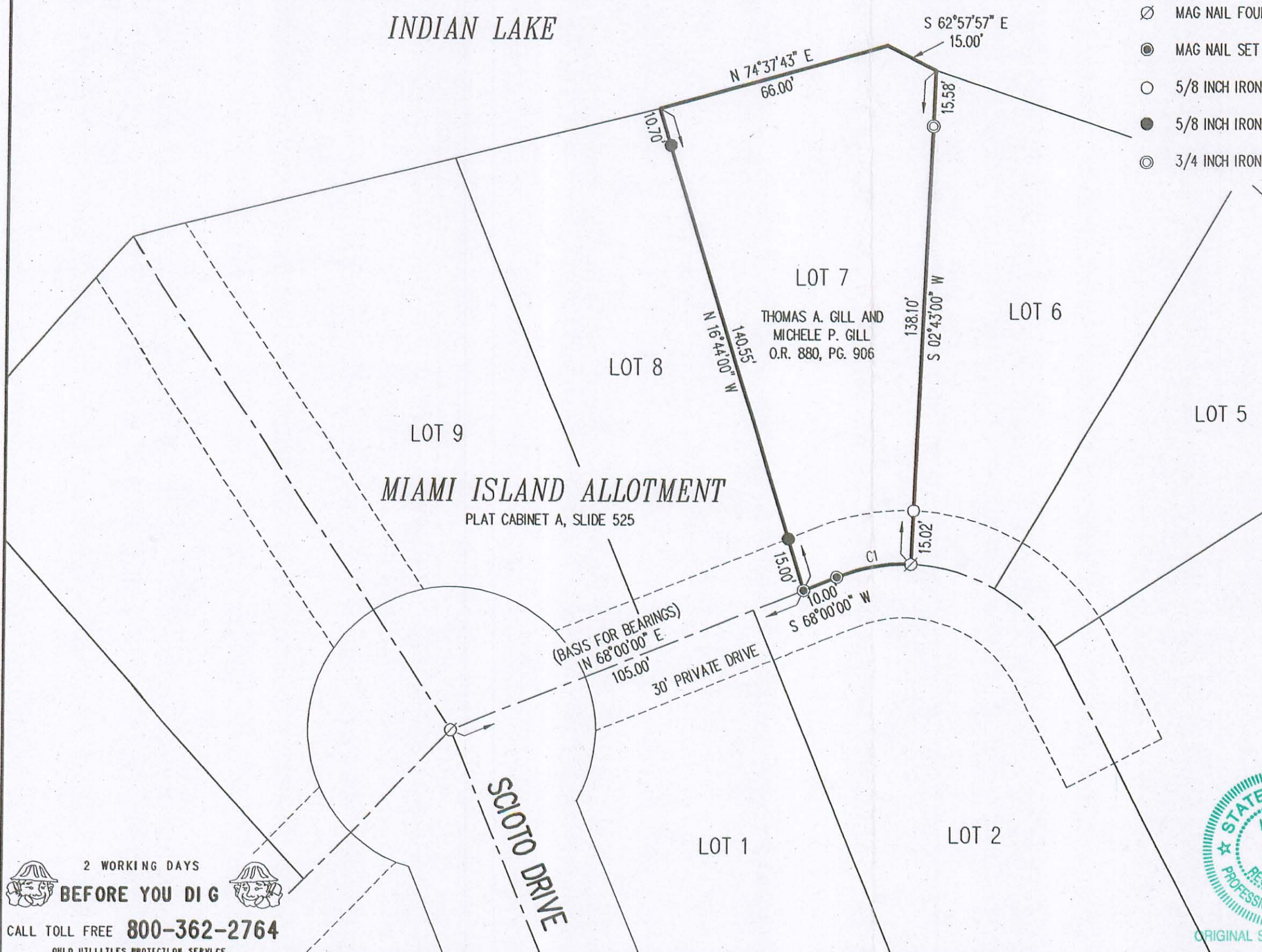
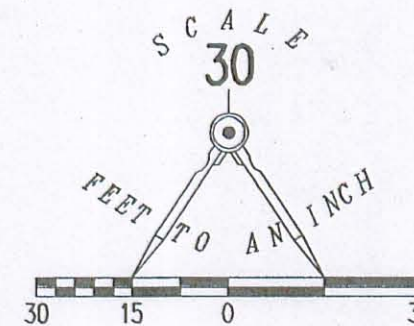
REC'D 2-15-08 EAM/OK

CURVE	DELTA ANGLE	RADIUS	ARC LENGTH	CHORD BEARING	CHORD LENGTH
C1	24°16'21"	50.00'	21.18'	S 80°10'58" W	21.02'

INDIAN LAKE

LEGEND:

- ⊙ MAG NAIL FOUND
- MAG NAIL SET
- 5/8 INCH IRON ROD FOUND
- 5/8 INCH IRON ROD SET
- ⊙ 3/4 INCH IRON PIPE FOUND



RETRACEMENT SURVEY OF THE
THOMAS A. GILL AND
MICHELE P. GILL
LOT NO. 7
MIAMI ISLAND ALLOTMENT
PLAT CABINET A, SLIDE 525
OFFICIAL RECORD 880, PAGE 906
VIRGINIA MILITARY SURVEY 12276
STOKES TOWNSHIP
LOGAN COUNTY, OHIO

SURVEYED BY:

William K. Bruce
WILLIAM K. BRUCE
PROFESSIONAL SURVEYOR 7437
FEBRUARY 13, 2008



ORIGINAL STAMP IN GREEN

COPYRIGHT 2008 BY:
LEE SURVEYING & MAPPING CO., INC.
117 North Madriver Street
BELLEFONTAINE, OHIO 43311
(937) 593-7335
surveys@lsminc.us
KSS D0208 4590028 L-4590-3

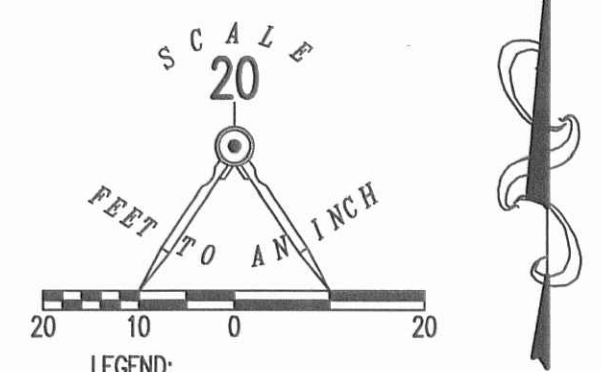
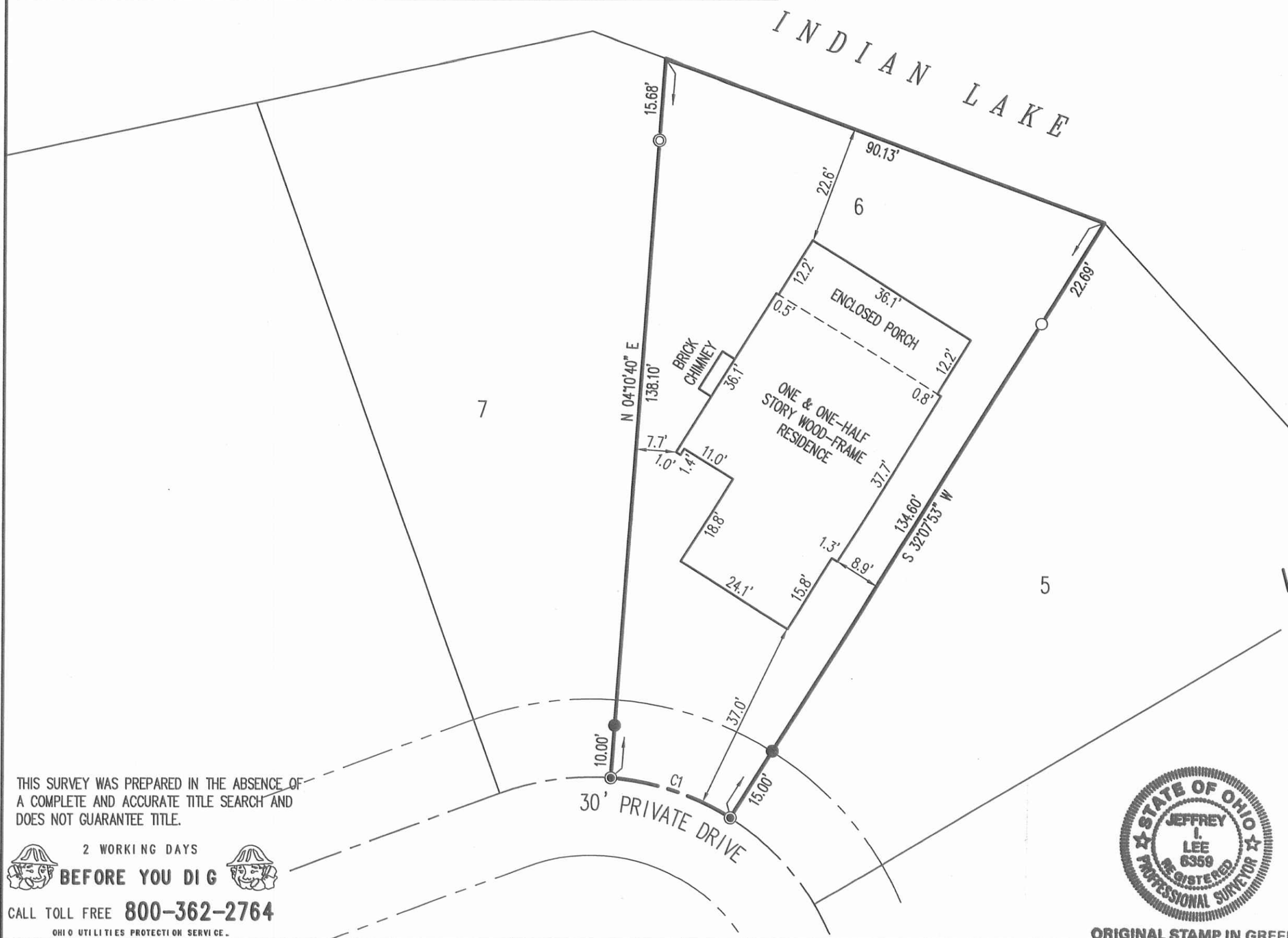
2 WORKING DAYS
BEFORE YOU DIG
CALL TOLL FREE 800-362-2764
OHIO UTILITIES PROTECTION SERVICE

INDEXED ON MAP
8122 2P

11-17-16

APPROVED

CURVE	DELTA ANGLE	RADIUS	ARC LENGTH	CHORD BEARING	CHORD LENGTH
C1	28°00'33"	49.91'	24.40'	N 71°31'23" W	24.15'



- ⊙ 1 INCH IRON PIPE FOUND
- MAG NAIL SET
- 5/8 INCH IRON ROD FOUND
- 5/8 INCH IRON ROD SET WITH PLASTIC I.D. CAP STAMPED "LSM"

**RETRACEMENT SURVEY OF
LOT 6
MIAMI ISLAND ALLOTMENT
PLAT CABINET A, SLIDE 525
VIRGINIA MILITARY SURVEY 12276
STOKES TOWNSHIP
LOGAN COUNTY, OHIO**

SURVEYED BY:

[Signature]

JEFFREY I. LEE
PROFESSIONAL SURVEYOR 6359
NOVEMBER 11, 2016



COPYRIGHT 2016 BY:
LEE SURVEYING & MAPPING CO., INC.
117 North Madriver Street
BELLEFONTAINE, OHIO 43311
(937) 593-7335
WWW.LSMINC.US
surveys@lsminc.us

KSS D1016 61891016 L-6189-3

THIS SURVEY WAS PREPARED IN THE ABSENCE OF A COMPLETE AND ACCURATE TITLE SEARCH AND DOES NOT GUARANTEE TITLE.

2 WORKING DAYS
BEFORE YOU DIG
CALL TOLL FREE **800-362-2764**
OHIO UTILITIES PROTECTION SERVICE.

ORIGINAL STAMP IN GREEN

INDEXED ON MAP
8122 3P