

LESLIE H. GEESLIN  
REGISTERED SURVEYOR NO. 5248  
P. O. BOX 274  
RUSHSVLVANIA, OHIO 43347

TELEPHONE: (513) 468-2793

McCall Survey

June, 1984

The following described real estate situated in the State of Ohio, County of Logan, Township of Stokes, being part of Virginia Military Survey No. 12277 and more particularly described as follows:

Beginning at an iron pipe at the northwest corner of Lot J, said pipe being N.  $30^{\circ} 18'$  E. 279.00 feet, and N.  $47^{\circ} 05' 32''$  W. 78.83 feet from State Line Monument 27 as shown on the Hull Survey and filed as No. 2048 in Drawer "R"; thence with the south line of a 19.54 foot Drive N.  $30^{\circ} 18'$  E. 37.54 feet to an iron bar; thence S.  $47^{\circ} 35' 30''$  E. 43.35 feet to an iron bar; thence N.  $42^{\circ} 24' 30''$  E. 11.80 feet to an iron bar in the west line of Lot "K"; thence S.  $49^{\circ} 56' 50''$  E. 168.60 feet to a point, passing an iron bar at 164.70 feet; thence S.  $25^{\circ} 18'$  W. 8.49 feet to the southwest corner of lot 46-469 of Indian Lake Reservoir Lands; thence with the west line of said lot N.  $47^{\circ} 12' 18''$  W. 11.00 feet to a point; thence S.  $53^{\circ} 19' 24''$  W. 39.58 feet to a point; thence S.  $47^{\circ} 11' 36''$  E. 15.40 feet to a point; thence S.  $45^{\circ} 32' 24''$  W. 10.00 feet to a point at the southwest corner of Lot 46-468; thence with the west line of said lot N.  $47^{\circ} 11' 36''$  W. 123.96 feet to an iron pipe, passing an iron pipe at 29.00 feet; thence with the west line of said Lot "J" N.  $47^{\circ} 05' 32''$  W. 78.83 feet to the place of beginning.

Containing 9897 sq. ft., or 0.227 acre more or less.

7130 1P

INDEXED ON MAP

11.80' 21.5'

$1^{\circ} 30' 18" E$   
37.54'

$N. 47^{\circ} 55' 50" E$   
43.35'

$N. 42^{\circ} 24' 30" E$   
11.80'

(I)

(J)

(K)

5351 SF

McCALL SURVEY  
V.M.S. 12277  
STOKES TOWNSHIP  
DEAN COUNTY, OHIO  
JUNE, 1984  
SCALE: 1"=20'

LEGEND:

⊙ = PIPE

○ = IRON BAR

LOT 46-468

LOT 46-469

469 SF

7130 110

INDEXED ON MAP



*Leslie H. Geeslin*  
LESLIE H. GEESLIN  
RUSHSVLVANIA, OHIO

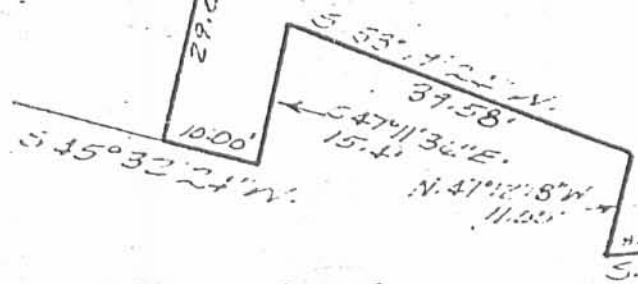
$N. 47^{\circ} 11' 56" W$   
29.0'

123.92'

99.83'

168.60'

$S. 49^{\circ} 54' 50" E$   
15.45'



REV  
3-21-2000  
OK GCH

PARK DRIVE  
PRIVATE (19.54')

TIMOTHY J. BIBLE  
0.394 ACRES  
O.R. 360, PG. 617

JOHN E. PATTON AND  
PAULA J. PATTON  
0.227 ACRES  
VOL. 405, PG. 400

DWIGHT G. HAUENSTEIN AND  
LUCILLE D. HAUENSTEIN  
0.239 ACRES  
O.R. 26, PG. 166

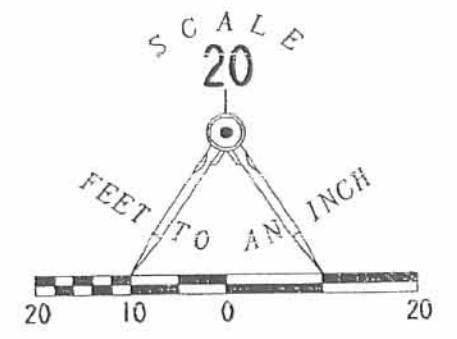
DIANNE LOGAN AND  
THOMAS L. LOGAN, TRUSTEES  
UNDER THE DIANNE LOGAN LIVING TRUST  
0.09 ACRE  
O.R. 211, PG. 887  
PARCEL I

0.227 ACRES

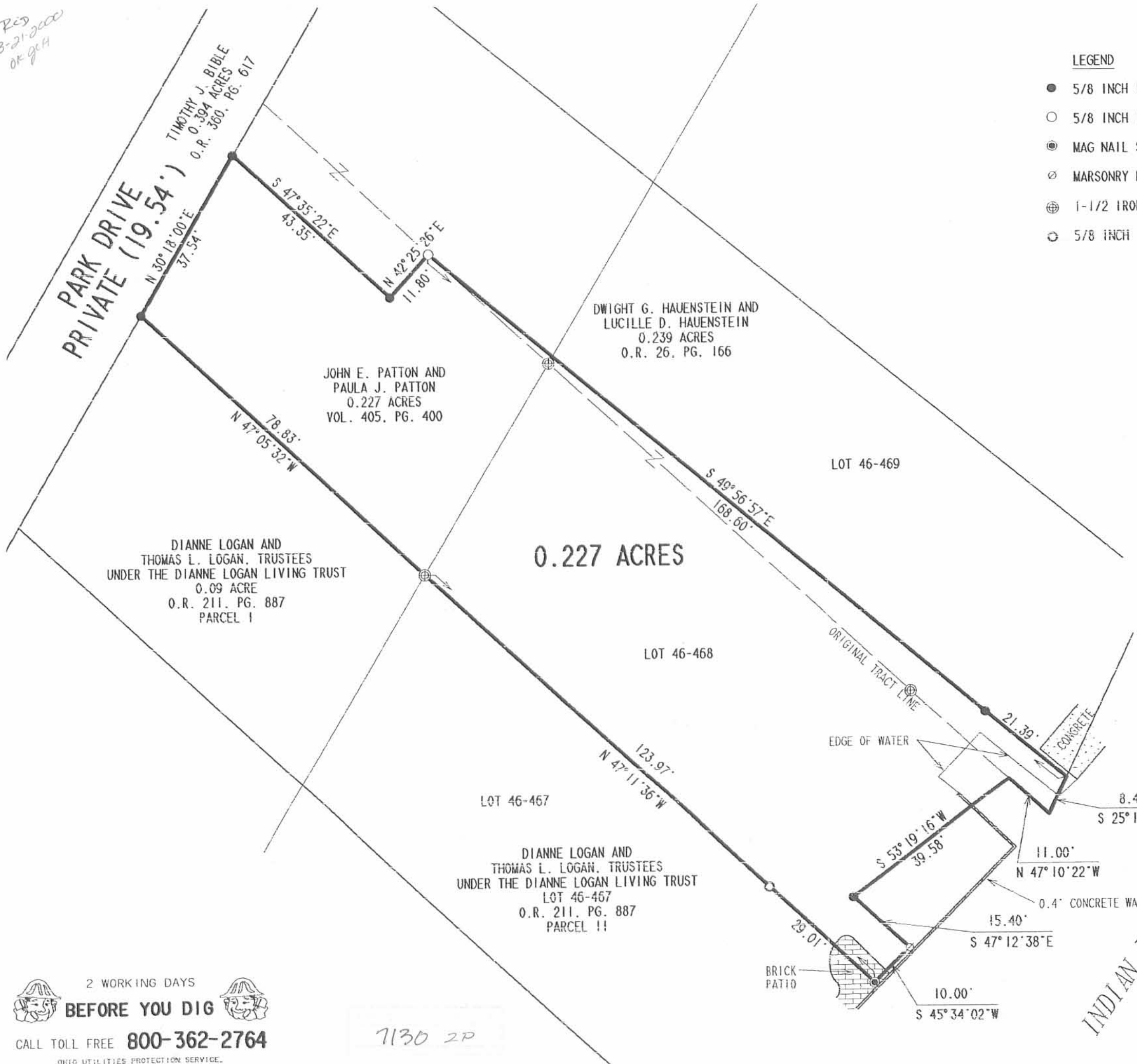
DIANNE LOGAN AND  
THOMAS L. LOGAN, TRUSTEES  
UNDER THE DIANNE LOGAN LIVING TRUST  
LOT 46-467  
O.R. 211, PG. 887  
PARCEL II

LEGEND

- 5/8 INCH IRON ROD SET
- 5/8 INCH IRON ROD FOUND
- ⊙ MAG NAIL SET
- ⊗ MARSONRY NAIL SET
- ⊕ 1-1/2 IRON PIPE FOUND
- ⊖ 5/8 INCH IRON PIPE FOUND



RETRACEMENT SURVEY OF THE  
JOHN E. PATTON AND  
PAULA J. PATTON  
0.227 ACRE TRACT  
VOLUME 405, PAGE 400  
VIRGINIA MILITARY SURVEY 12277  
STOKES TOWNSHIP  
LOGAN COUNTY, OHIO



SURVEYED BY:  
*Jeffrey I. Lee*  
JEFFREY I. LEE  
PROFESSIONAL SURVEYOR 6359  
MARCH 15, 2000

COPYRIGHT 2000 BY:  
LEE SURVEYING & MAPPING CO.,  
117 North Madriver Street  
BELLEFONTAINE, OHIO 43311  
(937) 593-7335

2 WORKING DAYS  
**BEFORE YOU DIG**  
CALL TOLL FREE **800-362-2764**  
OHIO UTILITIES PROTECTION SERVICE.

7130 2P

INDIAN LAKE

ORIGINAL STAMP IN GREEN

D 370 PATTHOLD