

# Surveyor's Certificate

THE ACCOMPANYING PLAT REPRESENTS A SUBDIVISION OF LAND IN VIRGINIA MILITARY SURVEY NO. 12276 STOKES TOWNSHIP, LOGAN COUNTY, OHIO

THE TRACT HAS AN AREA OF 0.61 ACRES IN STREETS AND 1.30 ACRES IN LOTS MAKING A TOTAL OF 1.91 ACRES  
 ALL MEASUREMENTS ARE IN FEET AND DECIMALS OF A FOOT  
 ALL MEASUREMENTS ON CURVES ARE CHORD DISTANCES  
 I HEREBY CERTIFY THAT THE ACCOMPANYING PLAT IS A CORRECT REPRESENTATION OF SUNRISE SHORES SUBDIVISION AS SURVEYED JANUARY 10, 1979

*Larry E. Blosser*  
 LARRY E. BLOSSER SIT 1199

*Cecil E. Mengerink*  
 CECIL E. MENGERINK,  
 OHIO REGISTERED SURVEYOR 3151  
 HOLGATE, OHIO 43527

## Dedication

KNOW ALL MEN BY THESE PRESENTS THAT JACQUELINE J. BROWN AND JACK E. BROWN PROPRIETORS OF THE LAND INDICATED ON THE ACCOMPANYING PLAT HAVE AUTHORIZED THE PLATTING THEREOF AND DO HEREBY DEDICATE THE STREETS TO THE PUBLIC USE FOREVER

*Larry E. Blosser*  
*Rebecca L. Kuhn*  
 WITNESSES

*Jack E. Brown*  
*Jacqueline J. Brown*  
 PROPRIETORS

STATE OF OHIO  
 COUNTY OF LOGAN

BEFORE ME A NOTARY PUBLIC IN AND FOR SAID COUNTY PERSONALLY CAME JACQUELINE J. BROWN AND JACK E. BROWN WHO ACKNOWLEDGED THE SIGNING THEREOF OF THE FOREGOING INSTRUMENT TO BE THEIR VOLUNTARY ACT AND DEED FOR THE USES AND PURPOSES THEREIN EXPRESSED IN WITNESS WHEREOF, I HAVE HEREUNTO SET MY HAND AND AFFIXED MY OFFICIAL SEAL

THIS 20th DAY OF February 1979.

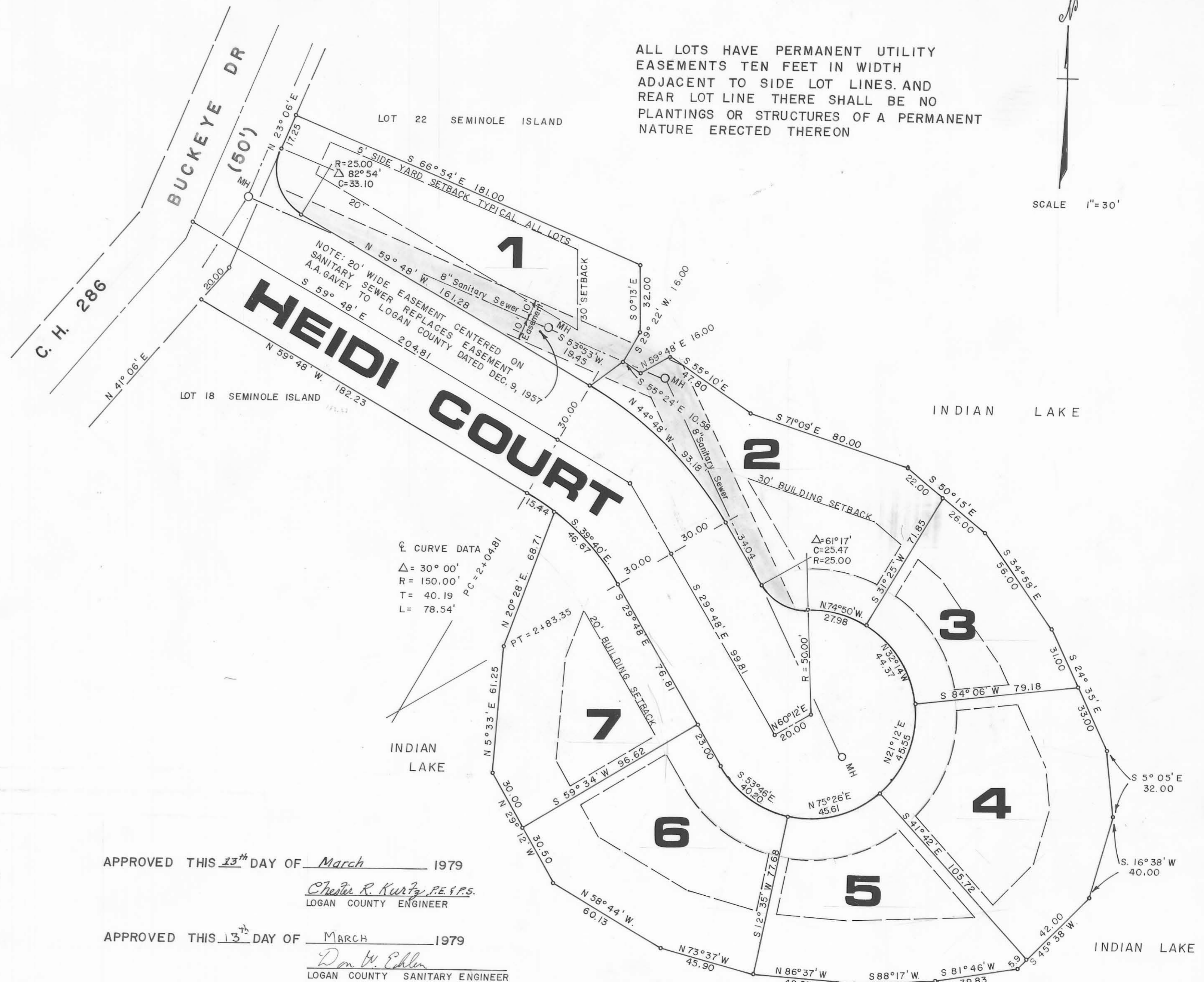
*Eleanor J. Jarvis*  
 NOTARY PUBLIC  
 ELEANOR J. JARVIS  
 Notary Public, State of Ohio  
 My commission expires June 1, 1982

THE WITHIN ROADS ARE HEREBY APPROVED AND ACCEPTED FOR PUBLIC MAINTENANCE BY RESOLUTION NO 27-82 RECORDED IN LOGAN COUNTY COMMISSIONERS JOURNAL 36 Page 534 ON THIS THE 5th DAY OF MARCH 1979

*Donald C. Leavitt*  
*John A. Jeffrey*  
*Warren W. Smith*  
 LOGAN COUNTY COMMISSIONERS

REVIEWED THIS 13th DAY OF MARCH 1979

*Kenneth Barnes*  
 CHAIRMAN, TOWNSHIP TRUSTEES



ALL LOTS HAVE PERMANENT UTILITY EASEMENTS TEN FEET IN WIDTH ADJACENT TO SIDE LOT LINES AND REAR LOT LINE THERE SHALL BE NO PLANTINGS OR STRUCTURES OF A PERMANENT NATURE ERECTED THEREON

APPROVED THIS 13th DAY OF March 1979

*Chester R. Kurtz, P.E. & P.S.*  
 LOGAN COUNTY ENGINEER

APPROVED THIS 13th DAY OF MARCH 1979

*Don W. Edlen*  
 LOGAN COUNTY SANITARY ENGINEER

REVIEWED THIS 13th DAY OF March 1979

*Steve Schumbert*  
 LOGAN CO. SOIL AND WATER CONSERVATION DISTRICT

APPROVED THIS 8th DAY OF March 1979

*Carmen K. Vrett*  
 LOGAN-UNION-CHAMPAIGN REGIONAL PLANNING COMMISSION

APPROVED THIS 14th DAY OF MARCH 1979

*Donald C. Leavitt* *Barbara Kennedy* *Warren W. Smith*  
 LOGAN COUNTY COMMISSIONERS

TRANSFERRED THIS 15th DAY OF March 1979

*Mary G. Slater*  
 LOGAN COUNTY AUDITOR

248785  
 FILED FOR RECORD THIS 15th DAY OF MARCH 1979 AT 3:25 P.M.

RECORDED THIS 15th DAY OF MARCH 1979, CABINET A SLIDE 601

*Caroline Collins*  
 LOGAN COUNTY RECORDER

## SUNRISE SHORES

SUBDIVISION VIRGINIA MILITARY SURVEY 12276  
 STOKES TOWNSHIP LOGAN COUNTY OHIO

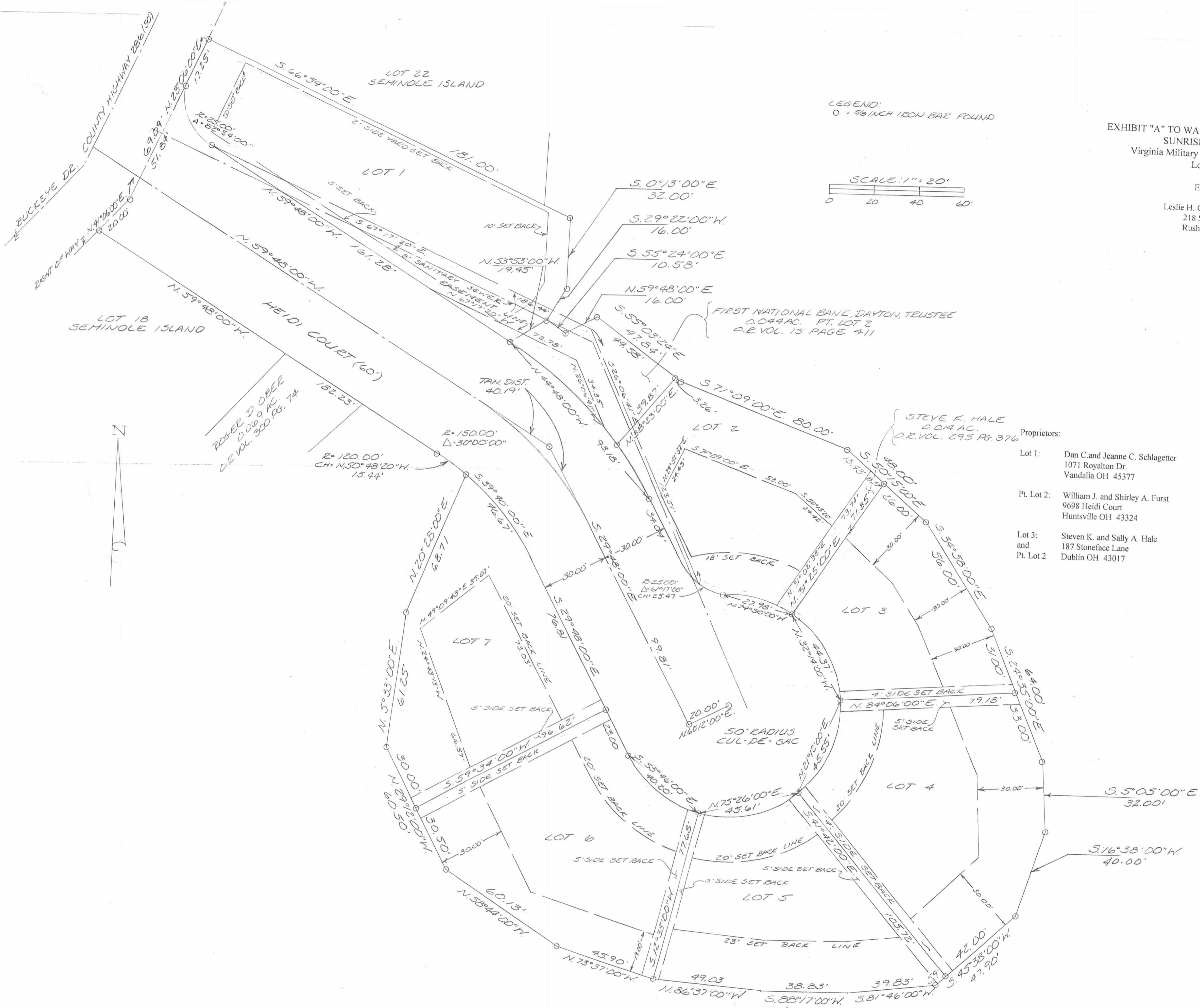
OWNER AND DEVELOPERS: JACQUELINE J. AND JACK BROWN  
 SHAWNEE ISLAND  
 RT 1, HUNTSVILLE, OHIO  
 43324

PLAT PREPARED BY  
 LARRY E. BLOSSER SIT 1199  
 555 NEWELL ST.  
 BELLEFONTAINE, OHIO 43311  
 CECIL E. MENGERINK, P.E., P.S.  
 OHIO PE NO. 7866  
 OHIO PS NO. 3151  
 HOLGATE, OHIO  
 43527

COUNTY  
 (6269)  
 INDEX NO.

J-248





LEGEND:  
 O = 3/8 INCH IRON BAE FOUND




EXHIBIT "A" TO WAIVER AND CONSENT AGREEMENT  
 SUNRISE SHORES ALLOTMENT  
 Virginia Military Survey 12276, Stokes Township,  
 Logan County, Ohio

WAIVER + CONSENT  
 RECORDED IN  
 O.R. 372 P.6711

Exhibit Prepared By:  
 Leslie H. Geeslin, Reg. Surveyor 5248  
 218 South Sandusky Street  
 Rushsylvania, Ohio 43347

Recorded July 20, 1998  
 3:34:01 P.M.  
 Plat Cab B  
 Slide 35A  
 Carolyn Collins  
 Logan County Recorder

Proprietors:

- Lot 1: Dan C. and Jeanne C. Schlagetter  
 1071 Royalton Dr.  
 Vandalia OH 45377
- Pt. Lot 2: William J. and Shirley A. Furst  
 9698 Heidi Court  
 Huntsville OH 43324
- Lot 3: Steven K. and Sally A. Hale  
 and  
 Pt. Lot 2  
 187 Stoneface Lane  
 Dublin OH 43017
- Lot 4: Byron R and Nancy I. Firsdon  
 301 Regency Ridge  
 Dayton OH 45459
- Lot 5: Jane Sherry  
 9671 Heidi Court  
 Huntsville, OH 43324
- Lot 6: Pamela J. and Todd C. Stalkamp  
 1476 Putters Lane  
 Lima OH 45805
- Lot 7: National City Bank of Dayton, N.A., Trustee  
 and  
 Pt. Lot 2  
 6 North Main Street  
 Dayton OH 45412



Leslie H. Geeslin  
 LESLIE H. GEESLIN  
 RUSHSVLVANIA, OH  
 (607) 463-2793