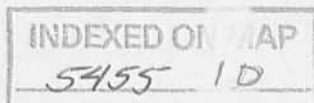


Snow Island Description

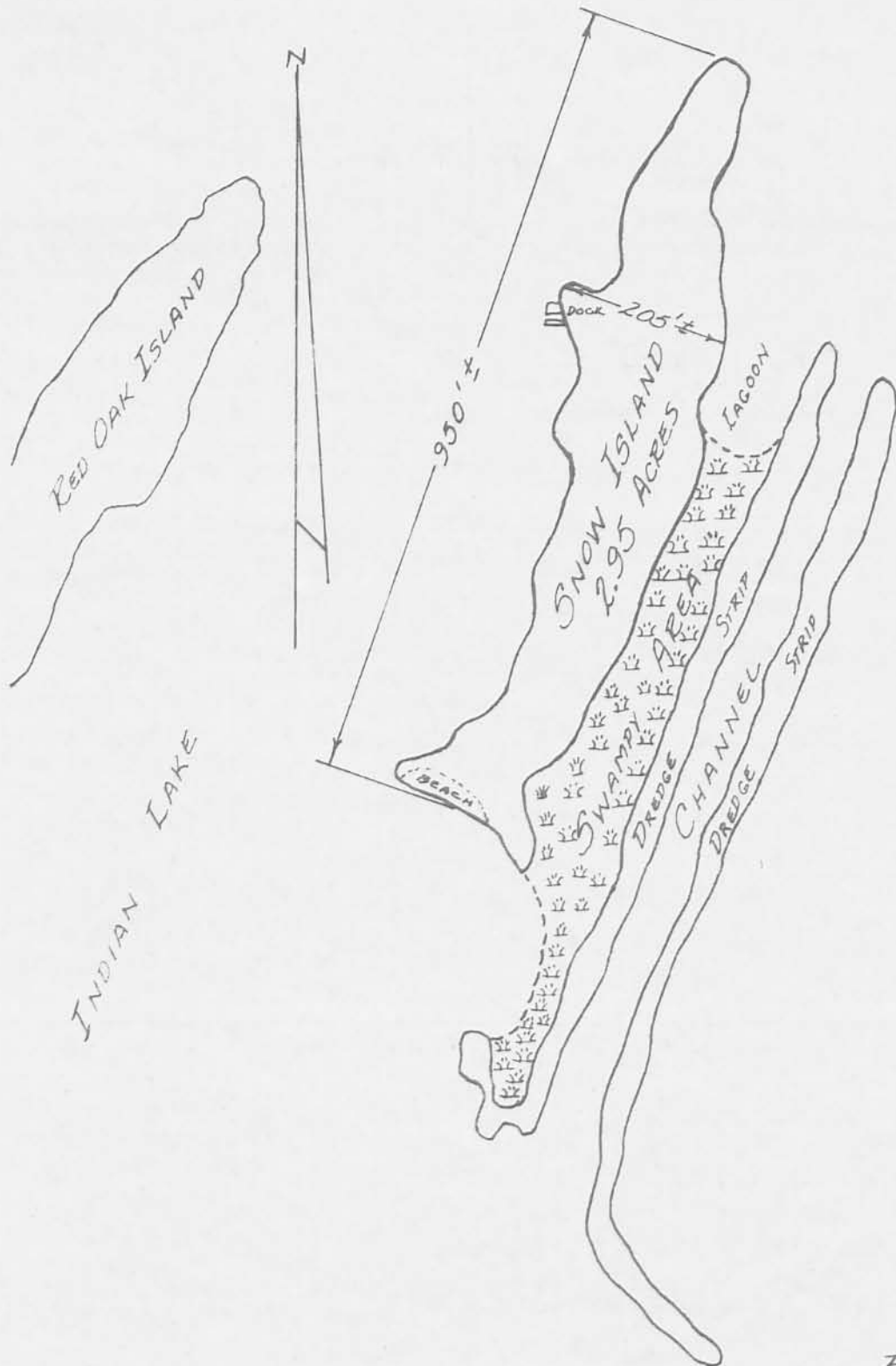
The following described real estate situated in the Township of Stokes, County of Logan, State of Ohio and being a part of Virginia Military Survey No. 12276 and being known as Snow Island in Indian Lake or Lewistown Reservoir, and containing 2.95 Acres, more or less.

I hereby certify that this is a true and accurate description as prepared by me on March 24, 1973.



Daniel E. Gilbert
Daniel E. Gilbert, P.S.
Reg. Sur. No. 5402
1041 N. Main St.
Bellefontaine, Ohio 43311





INDIAN LAKE
"SHALLOW WATER"

5453 IP

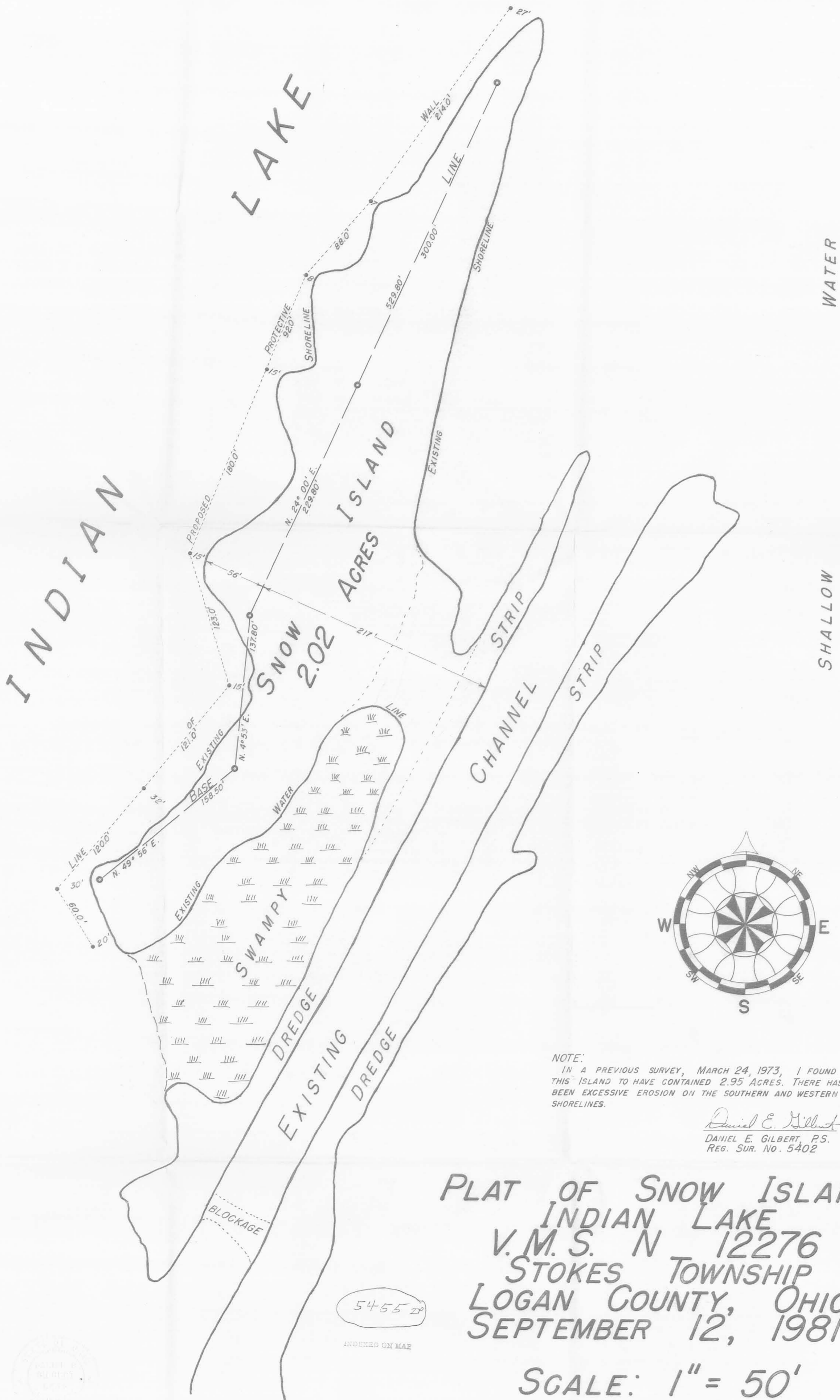
INDEXED ON MAP

PLATTED BY:

DANIEL E. GILBERT, P.S.
REG. SUR. No. 5402
1041 N. MAIN ST.
BELLEFONTAINE, OHIO 43311



PLAT OF SNOW ISLAND
INDIAN LAKE
V.M.S. No. 12276
STOKES TOWNSHIP
LOGAN COUNTY, OHIO
MARCH 24, 1973
SCALE: 1"=200'



NOTE:
 IN A PREVIOUS SURVEY, MARCH 24, 1973, I FOUND THIS ISLAND TO HAVE CONTAINED 2.95 ACRES. THERE HAS BEEN EXCESSIVE EROSION ON THE SOUTHERN AND WESTERN SHORELINES.

Daniel E. Gilbert
 DANIEL E. GILBERT, P.S.
 REG. SUR. NO. 5402

PLAT OF SNOW ISLAND
 INDIAN LAKE
 V.M.S. N 12276
 STOKES TOWNSHIP
 LOGAN COUNTY, OHIO
 SEPTEMBER 12, 1981

SCALE: 1" = 50'

5455 29
 INDEXED ON MAP

