

Andrews Survey
Stokes Township

The following described real estate situated in the Township of Stokes, County of Logan, State of Ohio and being a part of the southeast quarter of Section 17 T.6S. R.8E. and being more particularly described as follows:

Beginning at an iron harrow tooth in the centerline of C. H. No. 88 (Stringtown Pike), also the south line of Section 17, that is N. 88° 00' W. 672.20 feet from the southeast corner to Irvin H. Andrews present 60.00 Acre tract;

Thence continuing with said centerline, N. 88° 00' W. 165.00 feet to a harrow tooth iron;

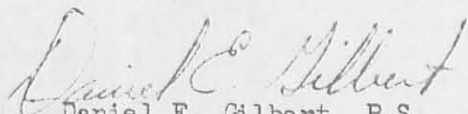
Thence N. 2° 00' E. 264.00 feet to an iron bar, passing through an iron bar at 25.00 feet;


Thence S. 88° 00' E. 165.00 feet to an iron bar;

Thence S. 2° 00' W. 264.00 feet to the place of beginning, passing through an iron bar at 239.00 feet, containing 1.00 Acre, more or less.

The above described tract being surveyed out of the south side of Irvin H. Andrews present 60.00 Acre tract.

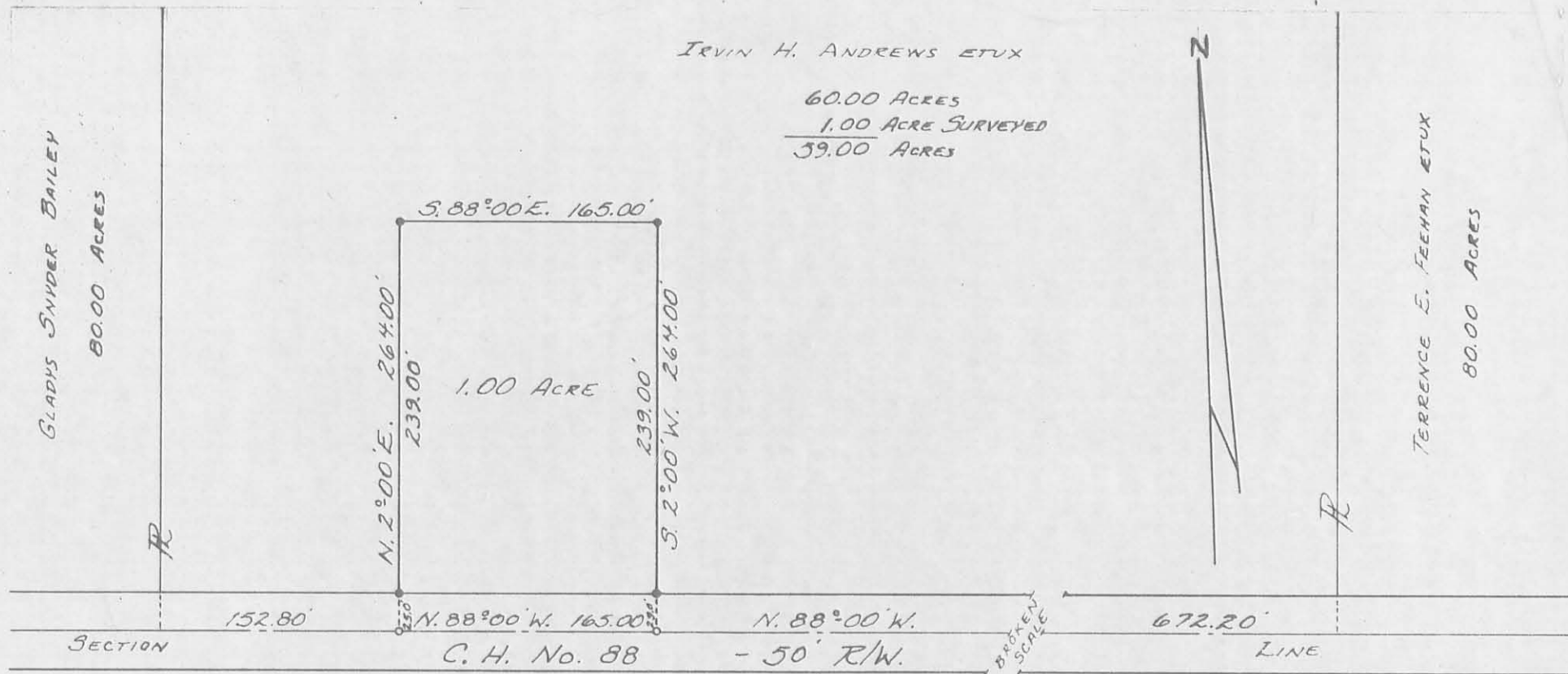
I hereby certify that this is a true and accurate description of a survey made by me on October 7, 1972.


Daniel E. Gilbert, P.S.
Reg. Sur. No. 5402
1041 N. Main St.
Bellefontaine, Ohio 43311



IRVIN H. ANDREWS ETUX

60.00 ACRES
1.00 ACRE SURVEYED
59.00 ACRES



- - 5/8" ϕ IRON BARS SET.
- - HARROW TEETH SET.

5193 IP

INDEXED ON MAP

SURVEYED AND PLATTED BY:
DANIEL E. GILBERT, P.S.
REG. SUR. NO. 5402
1041 N. MAIN ST.
BELLEFONTAINE, OHIO 43311



ANDREWS SURVEY
SECTION 17 T. 6 S. R. 8 E.
STOKES TOWNSHIP
LOGAN COUNTY, OHIO
OCTOBER 7, 1972

SCALE: 1" = 100'