

YOUNG SURVEY

AUGUST, 1974

The following described real estate situated in Virginia Military Survey No. 12277, Stokes Township, Logan County, Ohio and being more particularly described as follows:

Beginning at an iron bar in the centerline of S.R.702 at the northwest corner of King's Allotment No. 9; thence with said centerline N.22°11'E. 305.3 feet to an iron bar; thence N.82°10'E. 329.5 feet to an iron bar in the west line of a 7.79 acre tract; thence with said west line S.22°11'W. 305.3 feet to an iron bar in the north line of King's Allotment No. 9; thence with said north line S.82°10'W. 329.5 feet to the place of beginning.

Containing 2.00 acres more or less.

The above described 2.00 acres being on the south side of Chester N. Young's 4.00 acre tract.

I hereby certify that the above is a true and accurate description of a survey made by me.

Leslie H. Geeslin
Reg. Surveyor No. 5248
Rushsylvania, Ohio 43327

4968 10-1

YOUNG SURVEY

August, 1974

The following described real estate situated in Virginia Military Survey No. 12277, Stokes Township, Logan County, Ohio and being more particularly described as follows:

Beginning at an iron bar in the intersection of the centerlines of S.R.235 and S.R.702; thence with said centerline of S.R.235 N.82°10'E. 329.5 FEET to an iron bar; thence S.22°11'W.305.3 feet to an iron bar; thence S.82°10'W. 329.5 feet to an iron bar in the centerline of S.R.702; thence N.22°11'E. 305.3 feet to the place of beginning.

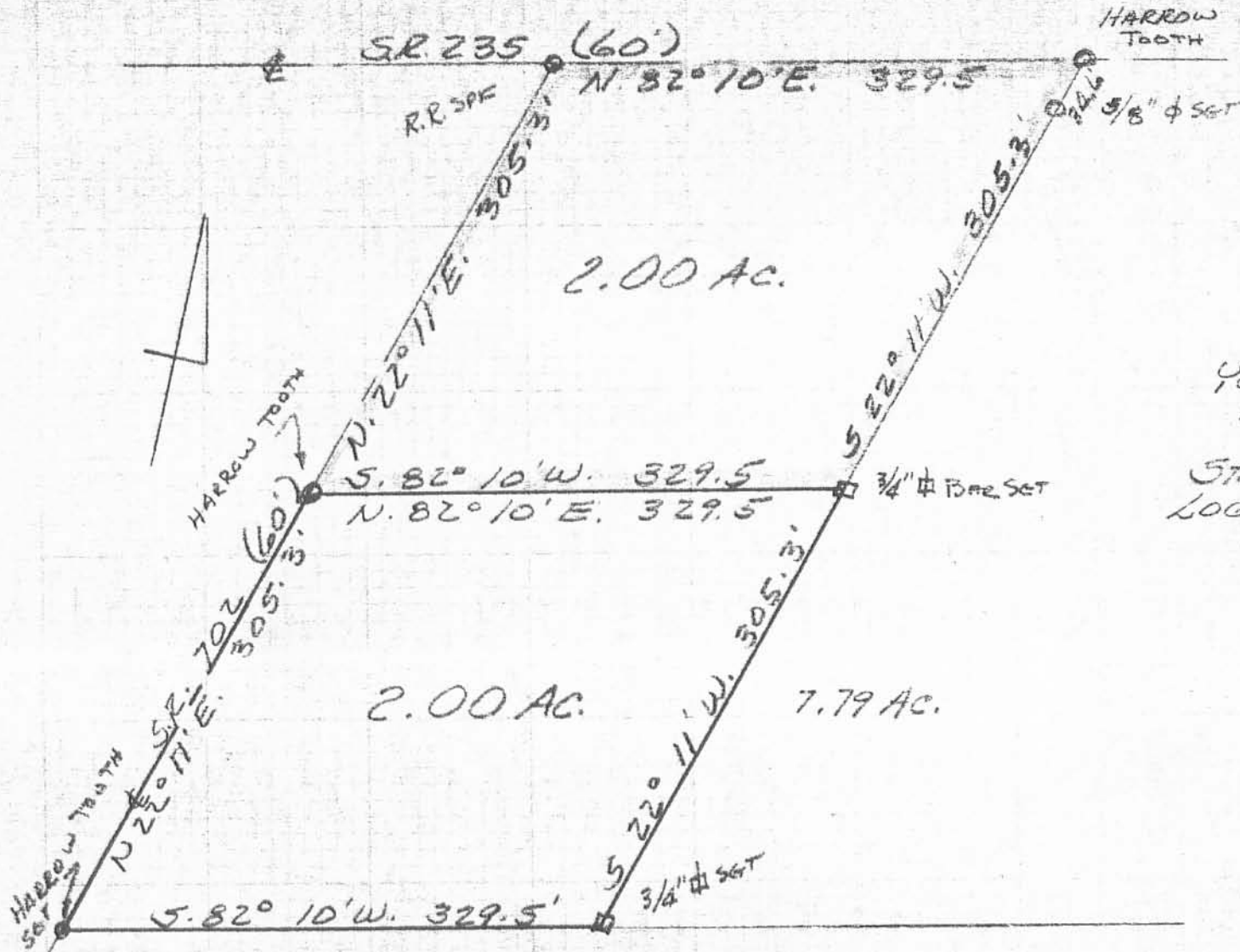
Containing 2.00 acres more or less.

The above described 2.00 acres being on the north side of Chester N. Young's 4.00 acre tract.

I hereby certify that the above is a true and accurate description of a survey made by me.

Leslie H. Geeslin
Reg.Surveyor 5248
Rushsylvania, Ohio 43327

4968 10-2



YOUNG SURVEY
 AUGUST, 1974
 V.M.S. 12277
 STOKES TOWNSHIP
 LOGAN COUNTY, OHIO
 SCALE 1"=100'

KING'S ALLOTMENT No. 9

4968 1P

INDEXED ON MAP

LESLIE H. GESSLIN
 REG. SURVEYOR 5248
 RUSHSVLVANIA, OHIO

LESLIE H. GEESLIN
REGISTERED SURVEYOR NO. 5248
P. O. BOX 274
RUSHSVLVANIA, OHIO 43347

TELEPHONE: (513) 468-2793

YOUNG SURVEY
August 9, 1993

Tract 1

The following described real estate situated in the State of Ohio, County of Logan, Township of Stokes, being part of Virginia Military Survey 12277 and more particularly described as follows:

Beginning at a harrow tooth found in the centerline of Township Road 293 at the southwest corner of Chester Young's 2.00 acre tract as described in D. B. Vol. 389 Page 383.

Thence with said Young's south line N. $82^{\circ} 09' 10''$ E. 329.52 feet to a $\frac{3}{4}$ inch iron bar found in the west line of Joel Fulkerson's 7.79 acre tract as described in D. B. Vol. 376 Page 300, passing a $\frac{5}{8}$ inch iron bar set at 34.65 feet.

Thence with said Fulkerson's west line S. $22^{\circ} 10' 46''$ W. 101.85 feet to a $\frac{5}{8}$ inch iron bar set.

Thence S. $82^{\circ} 10' 00''$ W. 329.50 feet to a $\frac{5}{8}$ inch iron bar set in said centerline, passing a $\frac{5}{8}$ inch iron bar set at 294.85 feet.

Thence with said centerline N. $22^{\circ} 11' 00''$ E. 101.77 feet to the place of beginning.

Containing 0.667 acre more or less of which 0.078 acre is in the right-of-way of Township Road 293

The above described 0.667 acre tract being part of Chester Young's 2.00 acre tract as described in D. B. Vol. 389 Page 385.

Bearings are based on an assumed bearing (N. $22^{\circ} 11' 00''$ E.) for the centerline of Township Road 293 as established from D. B. Vol. 389 Page 385 in this field survey by Leslie H. Geeslin, Reg. Surveyor 5248 on August 9, 1993.

INDEXED ON MAP
4968 2D-1



Leslie H. Geeslin

LESLIE H. GEESLIN
REGISTERED SURVEYOR NO 5248
P. O. BOX 274
RUSHSVLVANIA, OHIO 43347

TELEPHONE: (513) 468-2793

YOUNG SURVEY
August 9, 1993

Tract 2

The following described real estate situated in the State of Ohio, County of Logan, Township of Stokes, being part of Virginia Military Survey 12277 and more particularly described as follows:

Beginning at a 5/8 inch iron bar set in the centerline of Township Road 293 that is S. $22^{\circ} 11' 00''$ W. 101.77 feet from a harrow tooth found at the southwest corner of Chester Young's 2.00 acre tract as described in D. B. Vol. 389 Page 383.

Thence N. $82^{\circ} 10' 00''$ E. 329.50 feet to a 5/8 inch iron bar set in the west line of Joel Fulkerson's 7.79 acre tract as described in D. B. Vol. 376 Page 300, passing a 5/8 inch iron bar set at 34.65 feet.

Thence with said Fulkerson's west line S. $22^{\circ} 10' 46''$ W. 101.76 feet to a 5/8 inch iron bar set.

Thence S. $82^{\circ} 10' 00''$ W. 329.50 feet to a 5/8 inch iron bar set in said centerline, passing a 5/8 inch iron bar set at 294.85 feet.

Thence with said centerline N. $22^{\circ} 11' 00''$ E. 101.76 feet to the place of beginning.

Containing 0.666 acre more or less of which 0.078 acre is in the right-of-way of Township Road 293.

The above described 0.666 acre tract being part of Chester Young's 2.00 acre tract as described in D. B. Vol. 389 Page 385.

Bearings are based on an assumed bearing (N. $22^{\circ} 11' 00''$ E.) for the centerline of Township Road 293 as established from D. B. Vol. 389 Page 385 in this field survey by Leslie H. Geeslin, Reg. Surveyor 5248 on August 9, 1993.

INDEXED ON MAP
4968 2D-2



Leslie H. Geeslin

LESLIE H. GEESLIN
REGISTERED SURVEYOR NO 5248
P. O. BOX 274
RUSHSVLVANIA, OHIO 43347

TELEPHONE (513) 468-2793

YOUNG SURVEY
August 9, 1993
Tract 3

The following described real estate situated in the State of Ohio, County of Logan, Township of Stokes, being part of Virginia Military Survey 12277 and more particularly described as follows:

Beginning at a 5/8 inch iron bar set in the centerline of Township Road 293 that is S. $22^{\circ} 11' 00''$ W. 203.53 feet from a harrow tooth found at the southwest corner of Chester Young's 2.00 acre tract as described in D. B. Vol. 389 Page 383.

Thence N. $82^{\circ} 10' 00''$ E. 329.50 feet to a 5/8 inch iron bar set in the west line of Joel Fulkerson's 7.79 acre tract as described in D. B. Vol. 376 Page 300, passing a 5/8 inch iron bar set at 34.65 feet.

Thence with said Fulkerson's west line S. $22^{\circ} 10' 46''$ W. 101.77 feet to a 5/8 inch iron bar set in the north line of Kings Allotment No. 9

Thence with said north line S. $82^{\circ} 10' 00''$ W. 329.50 feet to a 5/8 inch iron bar set in said centerline, passing a 5/8 inch iron bar set at 294.85 feet.

Thence with said centerline N. $22^{\circ} 11' 00''$ E. 101.77 feet to the place of beginning.

Containing 0.667 acre more or less of which 0.078 acre is in the right-of-way of Township Road 293.

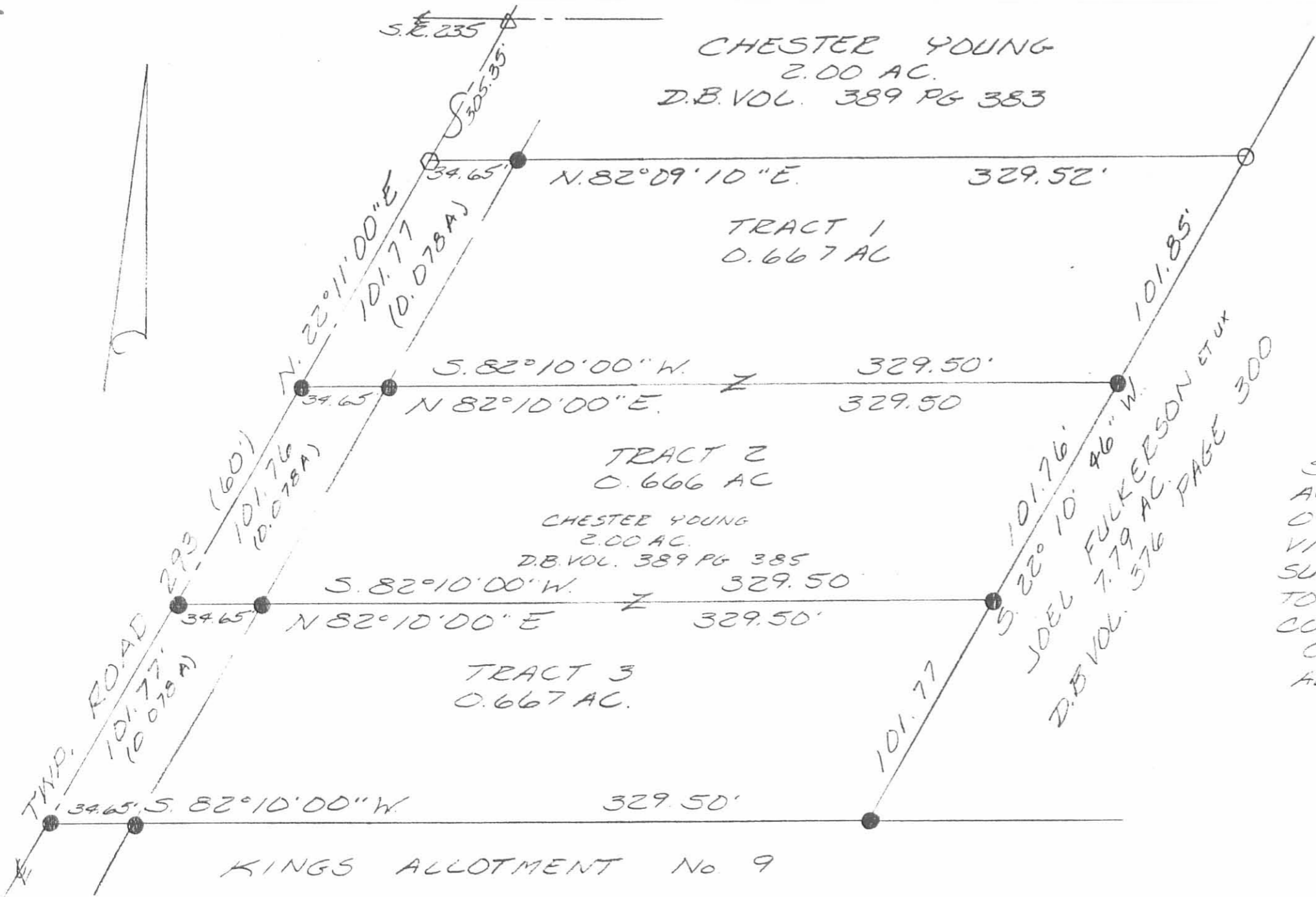
The above described 0.667 acre tract being part of Chester Young's 2.00 acre tract as described in D. B. Vol. 389 Page 385.

Bearings are based on an assumed bearing (N. $22^{\circ} 11' 00''$ E.) for the centerline of Township Road 293 as established from D. B. Vol. 389 Page 385 in this field survey by Leslie H. Geeslin, Reg. Surveyor 5248 on August 9, 1993.



Leslie H. Geeslin

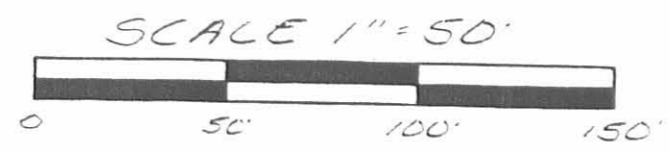
INDEXED ON MAP
4968 2D3



SURVEY of A.D. 6666
ACRE TRACT AND TWO
0667 ACRE TRACTS IN
VIRGINIA MILITARY
SURVEY 12277, STOKES
TOWNSHIP, LOGAN
COUNTY, OHIO for
CHESTER YOUNG
AUGUST 9, 1993



Leslie H. Geeslin
LESLIE H. GEESLIN
25459 VANDERBILT, OH
(513) 468-2793



INDEXED ON MAP
4968 2P

REC'D 12-28-98 SURV on file

LESLIE H. GEESLIN

REGISTERED SURVEYOR 5248

P. O. BOX 274

RUSHSVLVANIA, OHIO 43347

TELEPHONE: (937) 468-2793

FAX: (937) 468-2080

YOUNG SURVEY

December 28, 1998

The following described real estate situated in the State of Ohio, County of Logan, Township of Stokes, being part of Virginia Military Survey 12277 and more particularly described as follows:

Beginning at a harrow tooth found in the centerline of Township Road 293 at the northwest corner of Donald Donnelly, et al's 0.667 acre tract as described in O. R. Vol. 200 Page 305.

Thence with the centerline of said T. R. 293 N. 22° 11' 00" E. 152.71 feet to a magnetic nail set.

Thence S. 75° 40' 04" E. 138.65 feet to a 5/8 inch iron bar set, passing a 5/8 inch iron bar set at 30.28 feet.

Thence S. 12° 15' 58" W. 85.06 feet to a 5/8 inch iron bar set in said Donnelly's north line.

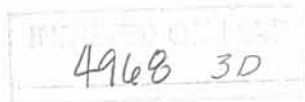
Thence with said Donnelly's north line S. 82° 09' 10" W. 175.57 feet to the place of beginning, passing a 5/8 inch iron bar found at 140.92 feet.

Containing 0.402 acre more or less of which 0.101 acre is in the right of way of Township Road 293.

The above described 0.402 acre tract being part of Chester Young, et ux's 2.00 acre tract as described in D. B. Vol. 389 Page 383.

Bearings are based on an assumed bearing (N. 22° 11' 00" E.) for the centerline of Township Road 293 in this field survey by Leslie H. Geeslin, Reg. Surveyor 5248 on December 28, 1998.

STOKES36YOUNG.SAM



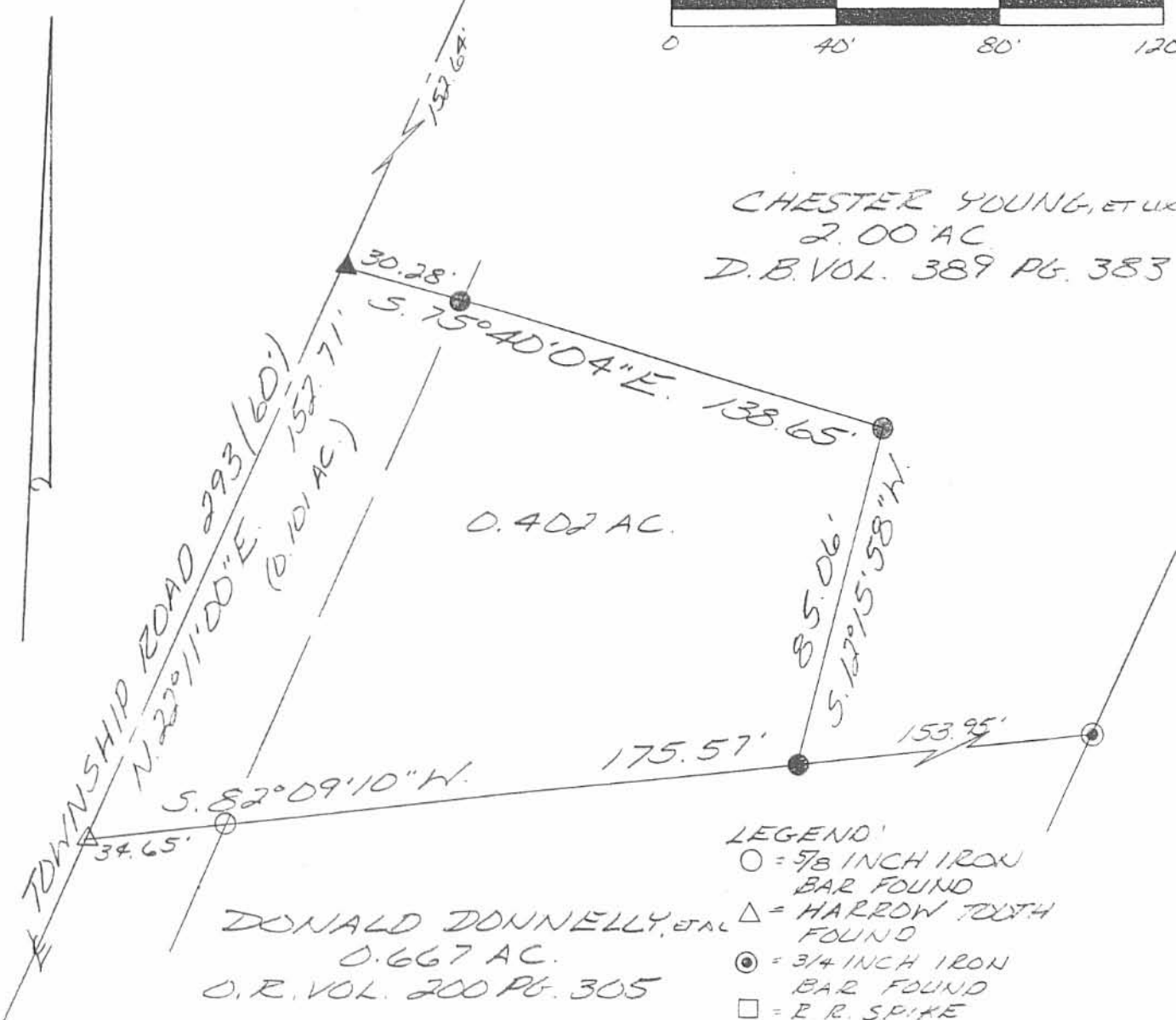
Leslie H. Geeslin

STATE ROUTE 235

SCALE: 1"=40'



CHESTER YOUNG, ET UX
2.00 AC
D.B. VOL. 389 PG. 383



DONALD DONNELLY, ET AL
0.667 AC.
O.R. VOL. 200 PG. 305

- LEGEND
- = 5/8 INCH IRON BAR FOUND
 - △ = HARROW TOOTH FOUND
 - ⊙ = 3/4 INCH IRON BAR FOUND
 - = P.R. SPIKE FOUND
 - = 5/8 INCH IRON BAR SET
 - ▲ = MAGNETIC NAIL SET

SURVEY OF 0.402 ACRES IN VIRGINIA MILITARY SURVEY 12277, STOKES TOWNSHIP, LOGAN COUNTY, OHIO FOR CHESTER YOUNG ON DECEMBER 28, 1998



4968 3P

Leslie H. Geeslin
LESLIE H. GEESLIN
RUSHSVLVANIA, O
PH. (937) 468-2793
FAX (937) 468-7080