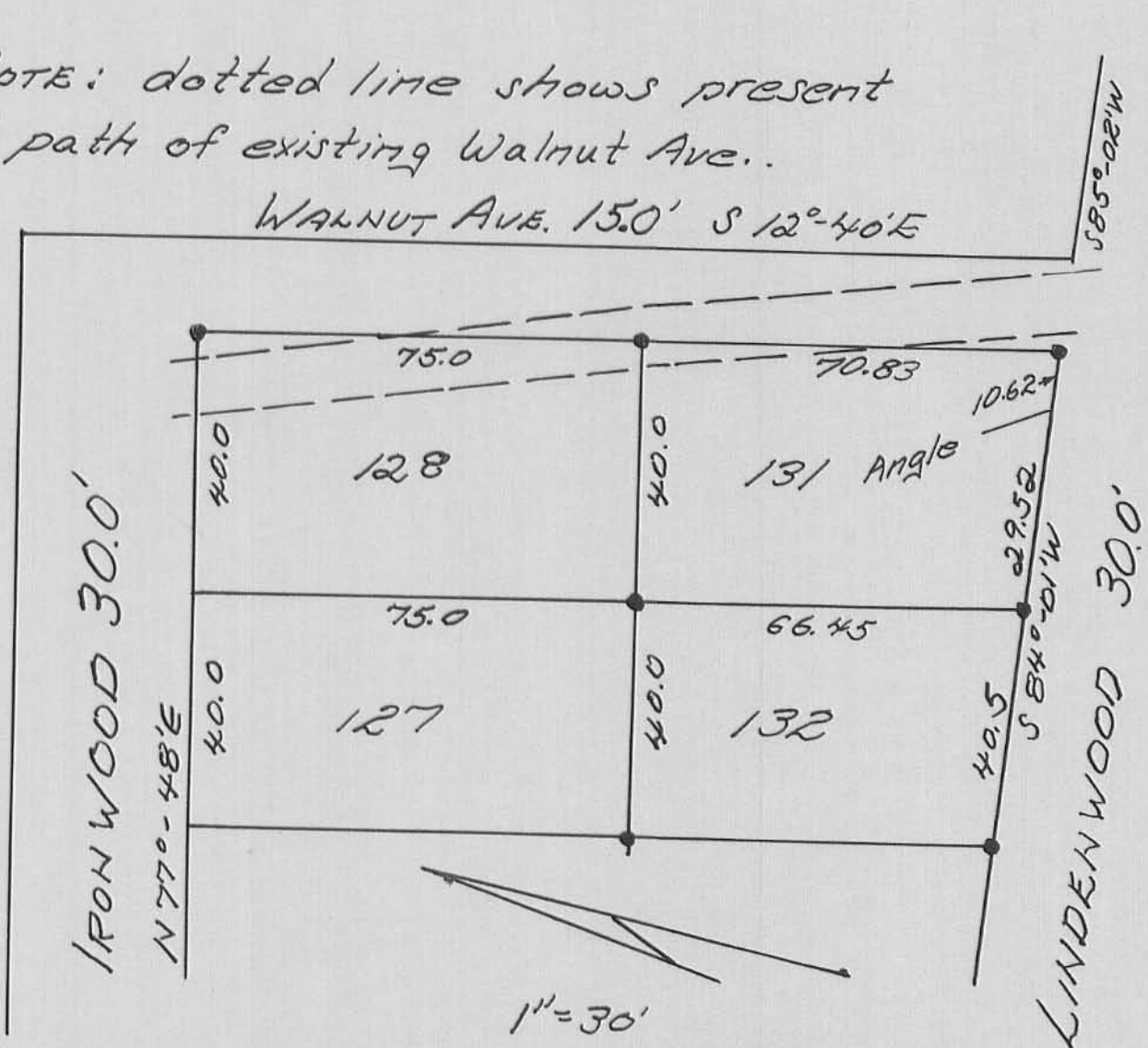


SURVEY of LOT 131 of WISE ALLOT.
 ISLAND VIEW, STOKES TWP., LOGAN Co., OHIO
 by Owen K. Shirk, Surveyor 4271

NOTE: dotted line shows present
 path of existing Walnut Ave..



INDEXED ON MAP
 4596 IP

Received 4/7/93 OK GCH

Survey for Stokes Twp. Trustees
24 August 1992

The following described parcel of ground is located in the State of Ohio, County of Logan, Township of Stokes, and is part of Virginia Military Survey No. 12276. The above mentioned tract is part of William J. Zeller's lots 128 and 131 of Wise Allotment of Island View, as recorded in Deed Book Volume 131, page 987 and page 989 and is more particularly described as follows:

Beginning at a 5/8" diameter re-bar found at the N.E. corner of lot 128.

Thence with the East line of lots 128 and 131, S-12°-40'-00"-E, 145.83' to a 5/8" diameter re-bar found at the S.E. corner of lot 131, passing through a 1" diameter iron pipe at 75.00' at the S.E. Corner of lot 128.

Thence with the South line of lot 131, S-85°-02'-00"-W, 2.00' to a 5/8" diameter capped re-bar set.

Thence N-15°-06'-54"-W, 70.65' to a 5/8" diameter capped re-bar set on the north line of lot 131.

Thence N-18°-44'-59"-W, 75.49' to a 5/8" diameter capped re-bar set on the North line of lot 128.

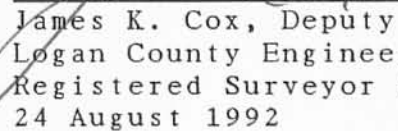
Thence N-77°-48'-00"-E, 13.00' with the north line of lot 128 to the point of beginning.

The basis of bearing comes from the original plat of Wise Allotment of Island View. The east line of lots 128 and 131 has a bearing of S-12°-40'-00"-E.

This is a new survey performed by the Logan County Engineers Office for the Stokes Township Trustees on August 24, 1992. All angles and distances were measured in the field.

Caps used on capped rebars are stamped "Logan County Engineer".

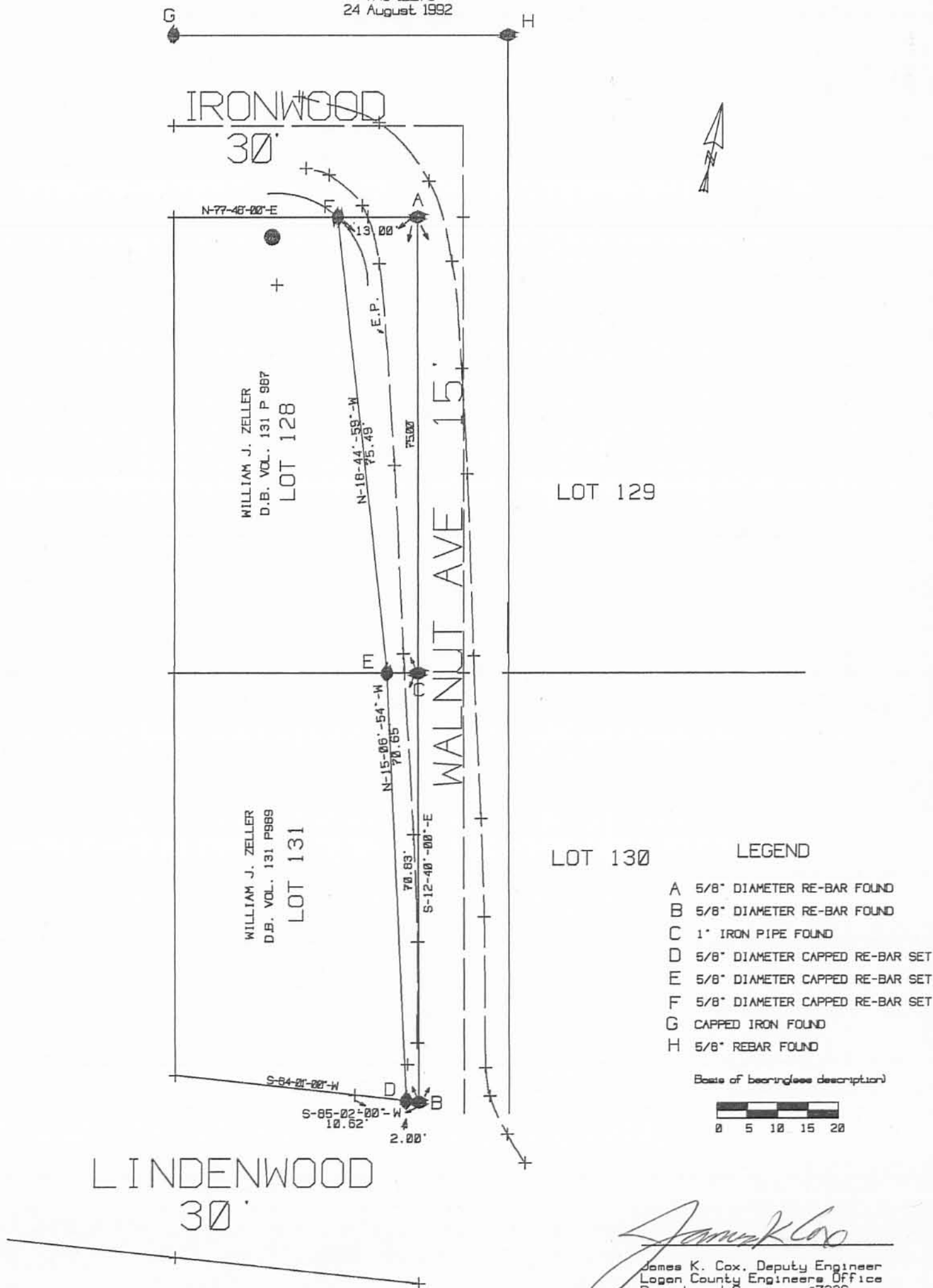



James K. Cox, Deputy Engineer
Logan County Engineers Office
Registered Surveyor #7336
24 August 1992

INDEXED ON MAP
4596

2D

Survey for Stokes Township Trustees
 Part of Lot 128 and Lot 131
 Wise Allotment of Island View
 Stokes Township
 Logan County, Ohio
 VMS 12276
 24 August 1992



This is a new survey performed by the Logan County Engineers Office for the Stokes Township trustees on August 24, 1992. All angles and distances were measured in the field.

James K. Cox
 James K. Cox, Deputy Engineer
 Logan County Engineers Office
 Registered Surveyor #7336
 24 August 1992



INDEXED ON MAP
 4596

2P