

SURVEYORS CERTIFICATE

The accompanying Plat represents a Subdivision of land in the Township of Stokes, County of Logan, State of Ohio and in V.M.S. 12277, State Route 702. Has an area of 0.05 Acre. The sixteen Lots have an area of 1.13 Acres. Making a total in the Allotment of 1.18 Acres. The distances are in feet and tenths. I hereby certify that the accompanying Plat is a correct representation King's Landing Allotment No. Three.

Foster F. Wright
Registered Surveyor Number 1673

STATE OF OHIO
COUNTY OF LOGAN SS:
Be it remembered that on this 17th day of October in the year of our Lord one Thousand Nine Hundred and Sixty before me a Notary Public in and for said County personally came the Grantors in the foregoing dedication and acknowledged the signing thereof to be their free and voluntary act and deed

James M. Miles
Notary Public
December 21, 1962
My Commission Expires

TRANSFERRED
DATE October 17, 1960
Chas. H. Chembulain
Logan County Auditor

APPROVED DATE OCT. 17, 1960
E. H. Lane
Logan County Engineer

RECEIVED FOR RECORD October 17, 1960 @ 11:50 AM
RECORDED IN PLAT BOOK 40 PAGE 80
Thomas L. Strayer
Logan County Recorder

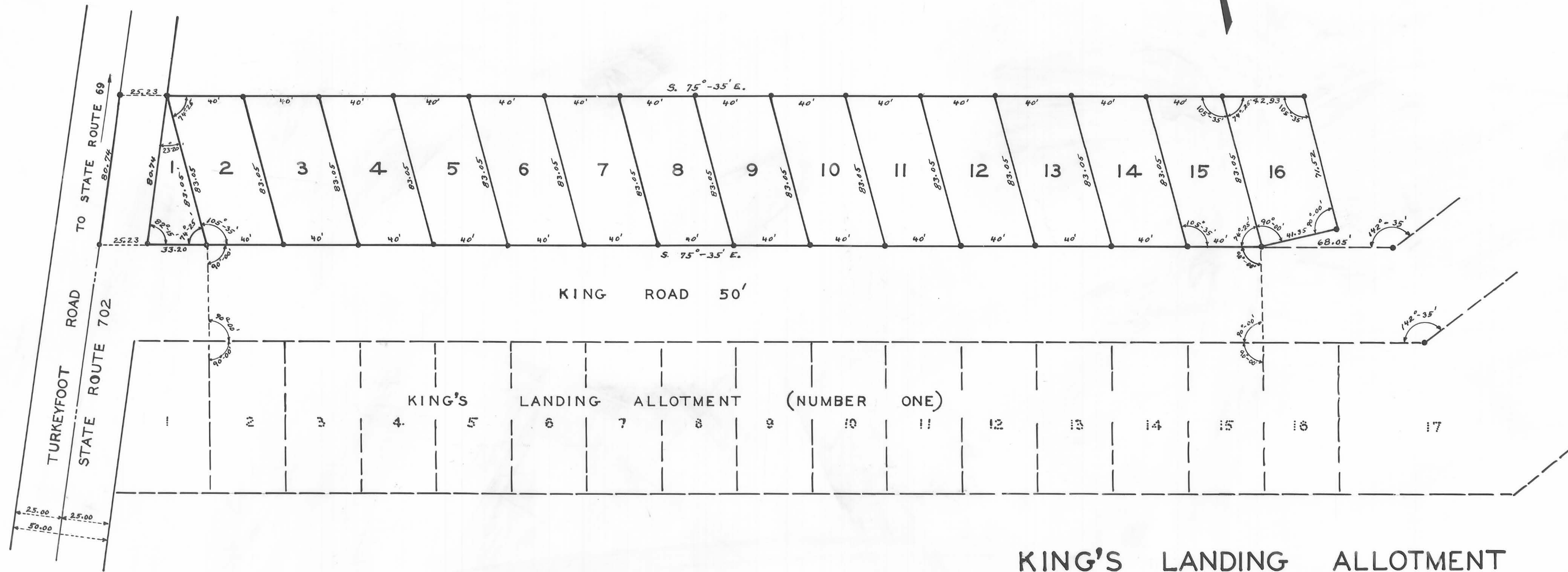
DEDICATION

Know all men by these presents that the Owners of the land indicated on the accompanying Plat has authorized the laying out of the same as indicated on the Plat and do hereby dedicate all Streets to the use of the Public

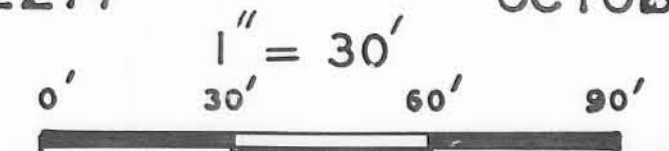
Harry E. Dupont *Lewis F. King*
Joseph J. Zimmerman *Cecilia M. King*

APPROVED DATE OCTOBER 17, 1960
Foster A. Cole
William P. Fox
Blythe Kennedy
Logan County Commissioners

APPROVED DATE Oct. 17, 1960 *J. H. Springer, M.D.*
Logan County Health Board *Dep. Health Commissioner*

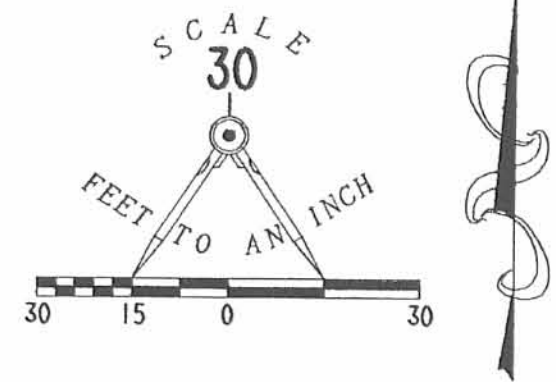
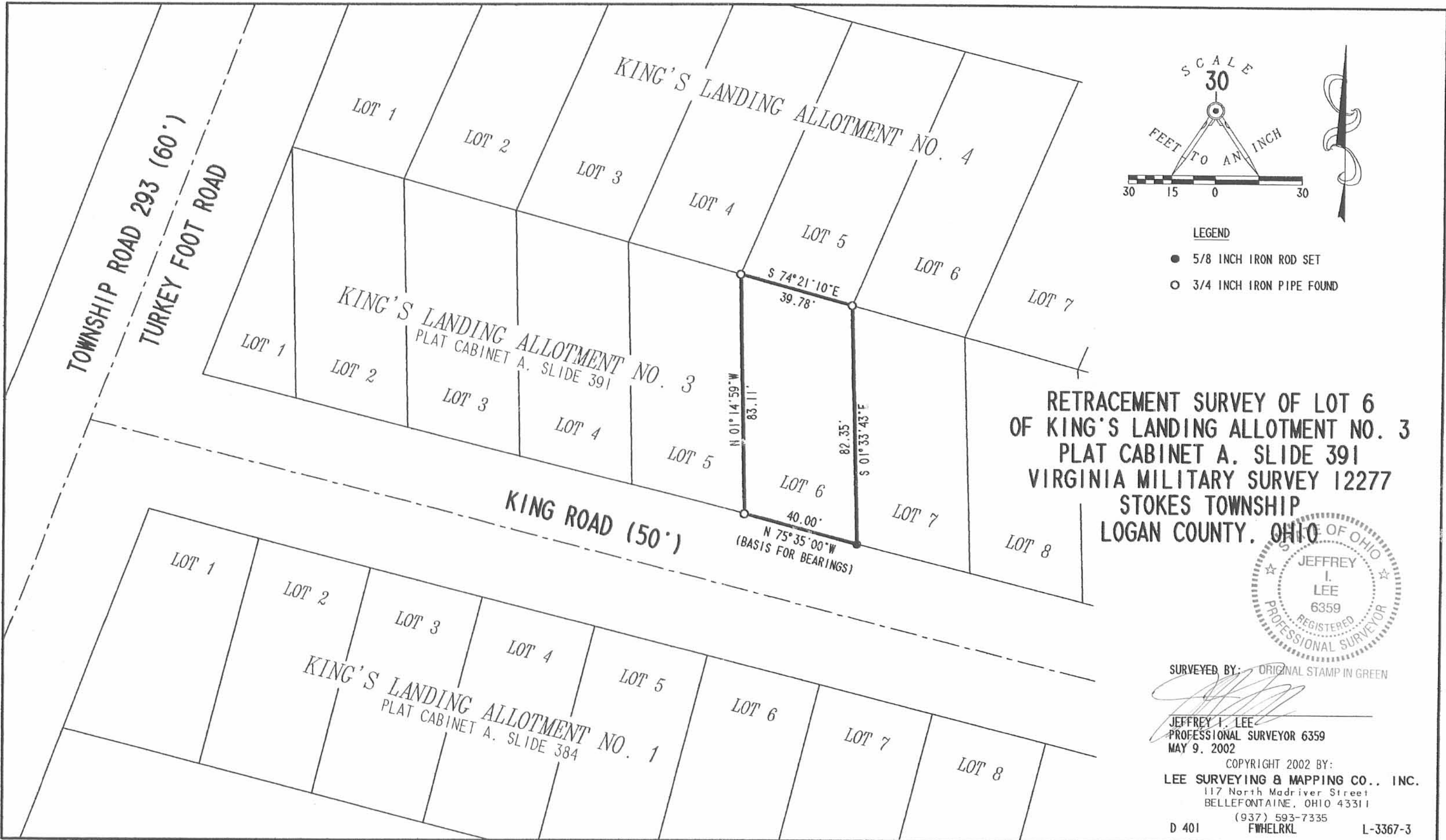


**KING'S LANDING ALLOTMENT
NUMBER THREE**
STOKES TOWNSHIP
LOGAN COUNTY OHIO
V.M.S. 12277 OCTOBER 1960



• INDICATES IRONS
KING AVE. IS IN ALLOTMENT NUMBER ONE

This tracing to be filed with Logan County Engineers.



- LEGEND**
- 5/8 INCH IRON ROD SET
 - 3/4 INCH IRON PIPE FOUND

**RETRACEMENT SURVEY OF LOT 6
OF KING'S LANDING ALLOTMENT NO. 3
PLAT CABINET A. SLIDE 391
VIRGINIA MILITARY SURVEY 12277
STOKES TOWNSHIP
LOGAN COUNTY, OHIO**



SURVEYED BY: ORIGINAL STAMP IN GREEN
Jeffrey I. Lee
JEFFREY I. LEE
PROFESSIONAL SURVEYOR 6359
MAY 9, 2002

COPYRIGHT 2002 BY:
LEE SURVEYING & MAPPING CO., INC.
117 North Madriver Street
BELLEFONTAINE, OHIO 43311
(937) 593-7335
D 401 FWHLRKL L-3367-3

INDEXED ON MAP
3025 -1P