

Myers Survey Stokes Township May 1962 0.71 Acre (East Tract)

The following described land in Stokes Township, Logan County, Ohio and being in Section 34 Town 6 S. Range 8 E.

Beginning at an iron in the center line of State Route Number 69 and the center line of State Route Number 720. Thence with the center line of said State Route Number 720 N. 86 - 10 W. 460.00 feet to a small iron for the beginning point of this survey.

Thence again with the center line of State Route Number 720 N. 86 - 10 W. 54.55 feet to a small iron.

Thence again with the center line of ~~State~~ State Route Number 720 ~~N. 86 - 10 W.~~ N. 88 - 17 W. 70.70 feet to a small iron.

Thence N. 0 - 29 E. 245.00 feet to an iron. The last described line passing an iron at the north side of said State Highway at 30.00 feet.

Thence S. 89 - 31 E. 125.00 feet to an iron.

Thence S. 0 - 29 W. 250.00 feet to the place of beginning. The last ~~described~~ described line being the west side of a proposed fifty foot Street. The last described line passing an iron at the north side of said State Highway 219.95 feet. (Being 30.00 feet from the said center line when measured at right angles)

The above described tract contains 0.71 of one acre.

cc
Logan County Engineer



2747 - 1D-1

Myers Survey Stokes Township May 1962 0.70 acre (West Tract)

The following described land in Stokes Township, Logan County, Ohio and being in Section 34 Town 6 S. Range 8 E.

Beginning at an iron in the center line of State Route Number 69 and in the center line of State Route Number 720. Thence with the center line of said State Route Number 720 N. 86 - 10 W. 514.55 feet to a small iron. Thence again with the center line of said State Route Number 720 N. 88 - 17 W. 70.70 feet to a small iron for the true beginning point of this survey.

Thence again with the center line of said State Route Number 720 N. 88 - 17 W. 125.05 feet to a small iron.

Thence N. 0 - 29 E. 242.40 feet to an iron. The last described line passing an iron at the north side of the State Highway at 30.00 feet.

Thence S. 89 - 31 E. 125.00 feet to an iron.

Thence S. 0 - 29 W. 245.00 feet to the place of beginning. The last ~~described~~ described line being at the west side of a 0.71 acre tract. The last described line passing an iron at the north side of the State Highway at 215.00 feet.

The above described tract contains 0.70 of one acre.

cc
Logan County Engineer



2747 - 1D-2

INDEXED ON MAP

Myers Survey Stokes Township October 1961 2.27 Acres

The following described land in Stokes Township, Logan County Ohio and being in Section 34 Town 6 S. Range 8 E.

Beginning in the center of State Route Number 720 at the S.W. corner of a 0.64 acre tract in the name of Carl L. Hentze

Thence with the center line of State Route Number 720 N. 86 - 10 W. 204.95 feet. (The distance on the north property line when measured 30.00 feet north of the road center line being 200.00 feet)

Thence N. 0 - 29 E. 652.25 feet to an iron. The last described line passing an iron at the north side of the State Highway at 30.05 feet (Being 30.00 feet from the center line when measured at right angles)

Thence S. 87 - 51 E. 97.00 feet to an iron at the N.W. corner of Chas. L. Marshall's 0.57 acre tract.

Thence with the west side of Chas. L. Marshall's 0.57 acre tract, the west side of E.J. Walter's 0.52 acre tract, the west side of Richard C. Mitchell's 0.52 acre tract and the west side of three tracts in the name of Carl L. Hentze S. 8 - 45 E. 670.95 feet to the place of beginning. The last described line passing an iron at the north side of the State Route Number 720 at 640.20 feet (Being 30.00 feet from the center line when measured at right angles)

The above described tract contains 2.27 acres and being out of the S.E. corner of a 52.83 acre tract now in the name of John E. Myers.

cc
Logan County Engineer

2747-10-3

INDEXED & FILED

On Plat Book
D.E.G.

MYERS SURVEY - 1961 & 1962
 SEC. 34 - T.6S. - R.8E.
 STOKES TOWNSHIP
 LOGAN COUNTY, OHIO
 SCALE: 1" = 100'
 SURVEYED BY F.F. WRIGHT #1673



o = IRON PINS

2747 - P

INDEXED ON MAP

DRAWN BY D.E.G. 5/7/62

Myers Survey Stokes Township (Tract west of Proposed 50 foot St.
resurveyed and changed L - 25 - 1963 0.65 Acre)

The following described land in Stokes Township, Logan County, Ohio and
being in Section 34 Town 6 S. Range 8 E.

Beginning at an iron in the center of State Route Number 720 at the
S.W. corner of Charles F. Eley's 0.70 acre tract. Thence with the center
of State Route Number 720 N. 88 - 17 W. 300.10 feet to an iron. Said
iron being the true beginning point of this survey.

Thence again with the center of State Route Number 720 N. 88 - 17 W.
125.05 feet to an iron. The last described line passing mid way
between two concrete right of way posts at 103.20 feet.

Thence N. 2 - 23 E. 233.00 feet to an iron. The last described line
passing an iron at the north side of the State Highway at 30.00 feet.


Thence S. 89 - 31 E. 117.10 feet to an iron.

Thence with the west side of a proposed fifty foot Street S. 0 - 29 W.
235.65 feet to the place of beginning. The last described line passing
an iron at the north side of the State Highway at 205.65 feet.

The above described tract contains 0.65 of one acre.

cc

Logan County Engineer.



-2D-1

See New Survey

Myers Survey Stokes Township ($\frac{1}{4}$ Tract west of proposed 50 foot Street)
0.67 Acre April 1963

The following described land in Stokes Township, Logan County, Ohio and being in Section 34 Town 6 S. Range 8 E.

Beginning at an iron in the center of State Route Number 720 at the S.W. corner of Charles F. Eley's 0.70 acre tract. Thence with the center of State Route Number 720 N. 88 - 17 W. 300.10 feet to an iron. Said iron being the true beginning point of this survey.


Thence again with the center of State Route Number 720 N. 88 - 17 W. 125.05 feet to an iron. The last described line passing mid way between two ~~concrete~~ concrete right of way posts at 103.20 feet.

Thence N. 0 - 29 E. ^{232.85} ~~202.85~~ feet to an iron. The last described line passing an iron at the north side of the State Highway at 30.00 feet.

Thence S. 89 - 31 E. 125.00 feet to an iron.

Thence with the west side of a proposed ~~50~~ fifty foot street S. 0 - 29 W. 235.65 feet to the place of beginning. The last described line passing an iron at the north side of the State Highway at 205.65 feet.

oo
Logan County Engineer



-20-2

Myers Survey Stokes Township (Tract adjacent to Eley) 0.69 Acre April 1963

The following described land in Stokes Township, Logan County, Ohio and being in Section 34 Town 6 S. Range 8 E.

Beginning at an iron in the center of State Route Number 720 and at the S.W. corner of Charles F. Eley's 0.70 acre tract. Thence with the center of State Route Number 720 N. 88 - 17 W. 125.05 feet to an iron.


Thence N. 0 - 29 E. 239.60 feet to an iron. The last described line passing an iron at the north side of the State Highway at 30.00 feet.

Thence S. 89 - 31 E. 125.00 feet to an iron at the N.W. corner of Charles F. Eley's 0.70 acre tract.

Thence with the west side of said Eley's 0.70 acre tract S. 0.- 29 W. 242.40 feet to the place of beginning. The last described line passing an iron at the north side of the State Highway at 212.40 feet.

The above described tract contains 0.69 of one acre.

cc
Logan County Engineer



2D-3

Myers Survey Stokes Township (Tract east of proposed 50 foot street)
0.68 Acre April 1963

The following described land in Stokes Township, Logan County, Ohio and being in
Section 34 Town 6 S. Range 8 E.

Beginning at an iron in the center of State Route Number 720 at the S.W. corner of
Charles F. Eley's 0.70 acre tract. Thence with the center of State Route Number 720
N. 88 - 17 W. 125.05 feet to an iron said iron being the true beginning point
~~of~~ of this survey.


Thence again with the center of State Route Number 720 N. 88 - 17 W. 125.05
feet to an iron.

Thence with the east side of a proposed fifty foot street N. 0 - 29 E. 236.80
feet to an iron. The last described line passing an iron at the north side of the
State Highway at 30.00 feet.

Thence S. 89 - 31 E. 125.00 feet to an iron.

Thence S. 0 - 29 W. 239.60 feet to the place of beginning. The last described
line passing an iron at the north side of the State Highway at 209.60 feet
The above described tract contains 0.68 of one acre.

cc
Logan County Engineer.



- 2D-4