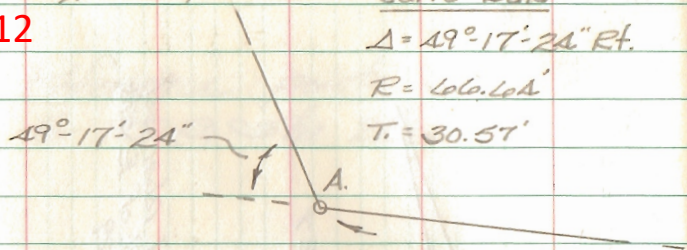


Intersection C.R. 272 w/ C.R. 286
Serritole Island
Logan Co., Ohio

FB 712



Curve Data

$$\Delta = 49^{\circ}-17'-24'' \text{ Rt.}$$

$$R = 666.66'$$

$$T = 30.57'$$

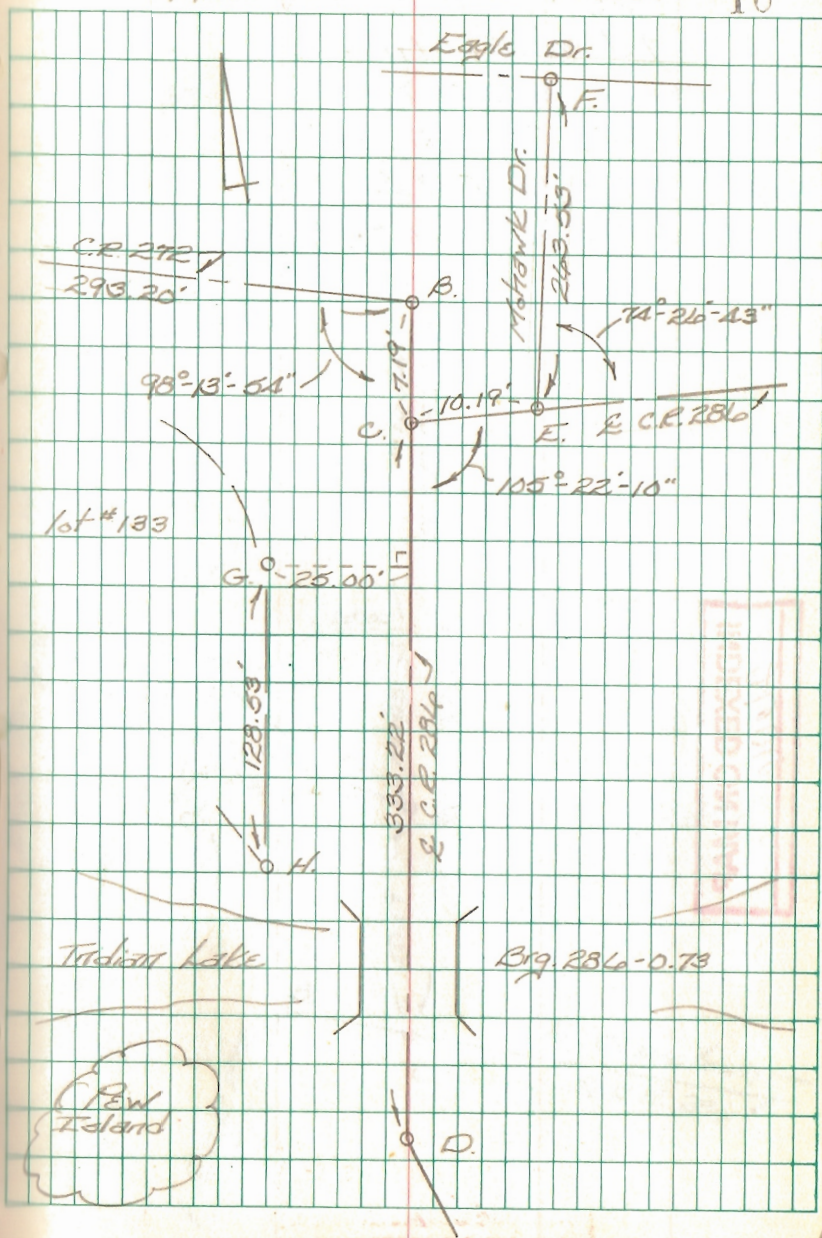
- A. P.I. - nothing set -
on man hole cover
 $49^{\circ}-17'-24''$ Rt
- B. Set R.R. Spike - Intersection
of C.R. 272 w/ of C.R. 286
- C. Set R.R. Spike - P.I. - of
C.R. 286
- D. Found $\frac{3}{4}$ " I.D. pipe - P.I. - of
C.R. 286
- E. Set Mag Nail - Intersection
of Mohawk Dr. w/ of C.R. 286
- F. Found R.R. Spike - Intersection
of Mohawk Dr. w/ of Eagle Dr.
- G. Fd. $\frac{3}{4}$ " I.D. Pipe
- H. Fd. $\frac{3}{8}$ " dia. capped rebar -
Ref: 1999 Lee Survey (R-12A5)

INDEXED ON MAP
2606

C. Dill
B. Simmons

Oct. 03

10



FB 712

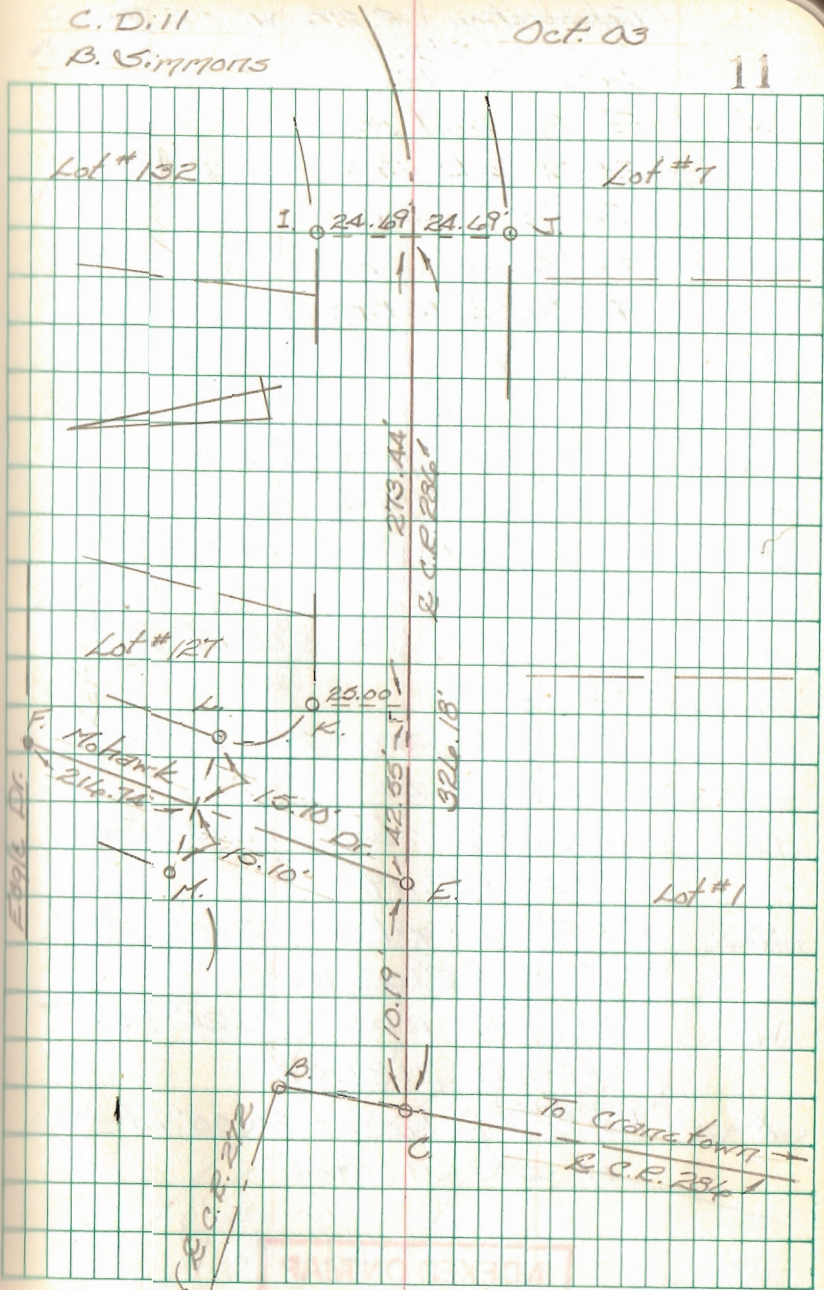
Intersection C.R. 272 W/C.R. 286
Semirole Island
Logan Co., Ohio

- I. Fd. $\frac{3}{4}$ " I.D. Pipe
- J. Fd. $\frac{3}{4}$ " I.D. Pipe
- K. Fd. $\frac{3}{4}$ " I.D. Pipe
- L. Fd. $\frac{1}{2}$ " I.D. Pipe
- M. Fd. $\frac{3}{4}$ " I.D. Pipe

C. Dill
B. Simmons

Oct. 03

11



INDEXED ON MAP
2006

FB 712

Intersection C.R. 272 w/ C.R. 286
Seminole Island
Logan Co., Ohio

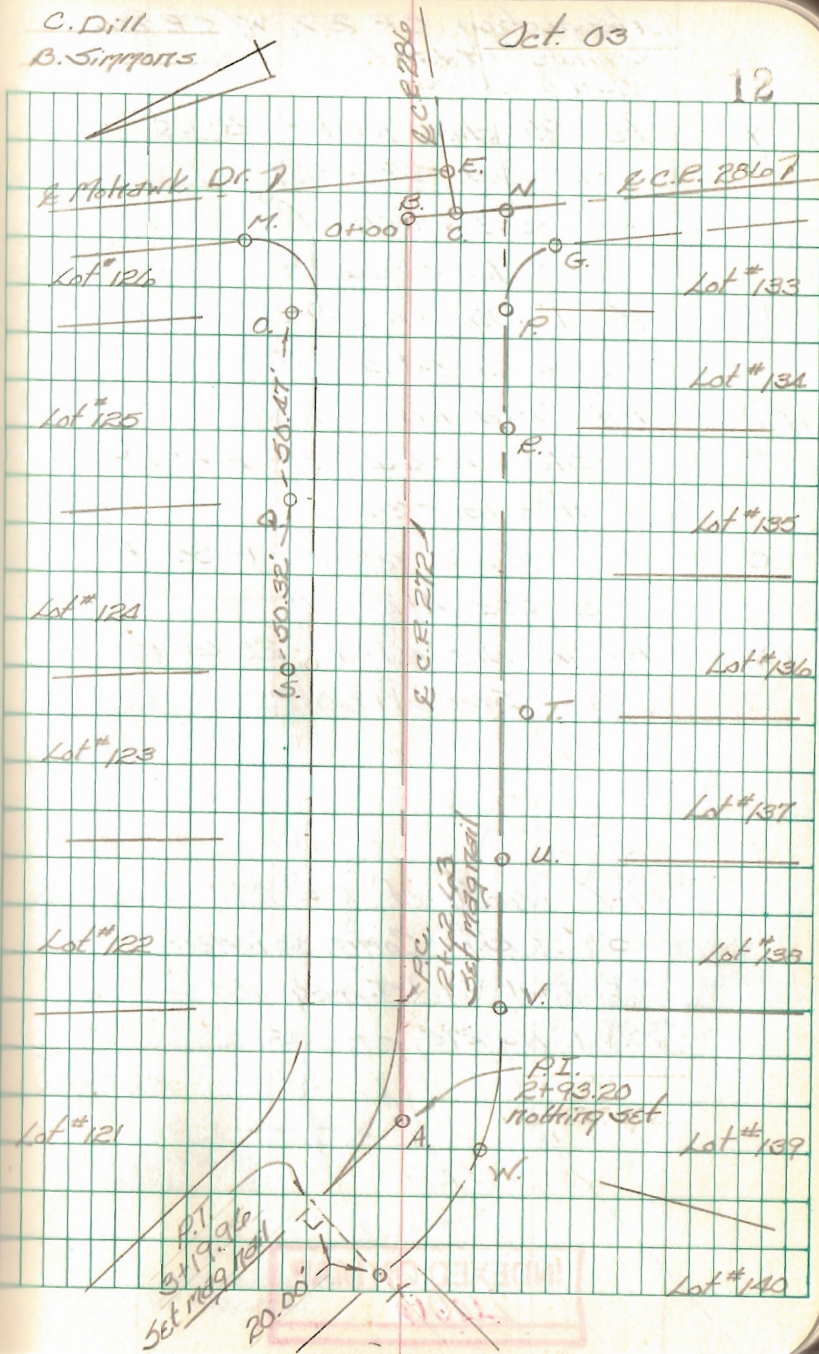
- N. Fd. PK nail on line B-D,
20.21' From B - circa 1989.
Brq. site survey
- O. Fd. $\frac{5}{8}$ " dia. capped rebar - 24.92'
Et. of Sta. 0+59.01
- P. Fd. $\frac{5}{8}$ " dia. rebar - 19.95' Lt. of
Sta. 0+62.22
- Q. Fd. $\frac{5}{8}$ " dia. capped rebar - 24.95'
Et. of Sta. 1+09.48
- R. Fd. $\frac{3}{4}$ " I.D. Pipe - 20.00' Lt. of
Sta. 1+02.22
- S. Fd. $\frac{3}{4}$ " I.D. Pipe - 25.08' Et. of
Sta. 1+59.80
- T. Fd. $\frac{3}{4}$ " I.D. pipe - 24.94' Lt. of
Sta. 1+82.20
- U. Fd. $\frac{5}{8}$ " dia. rebar - 19.93' Lt. of
Sta. 2+22.19
- V. Fd. $\frac{5}{8}$ " dia. rebar - 20.00' Lt.
of Sta. 2+62.18
- W. Fd. $\frac{3}{8}$ " dia. rebar - 20.24' Lt.
of Sta. 2+88.98
- X. Fd. $\frac{1}{2}$ " I.D. Pipe - 20.00' Lt.
of Sta. 3+19.96

INDEXED ON MAP
2606

C. Dill
B. Simmons

Oct. 03

12



FB 712

Intersection C.R. 272 w/ C.R. 286
Seminole Island
Logan Co., Ohio

- Y. Fd. $\frac{3}{4}$ " dia. iron - 20.05' Lt.
of Sta. 3+47.07
- Z. Fd. $\frac{3}{4}$ " dia. iron - 20.23' Lt.
of Sta. 3+86.89
- AA. Fd. 1" I.D. pipe - 20.06' Lt.
of Sta. 4+26.87
- BB. Fd. 1" dia. iron - 20.00' Lt. of
Sta. 4+66.75 - End of
this survey
- CC. Fd. $\frac{5}{8}$ " dia. rebar - 19.35' Rt.
of Sta. 4+22.80
- DD. Fd. $\frac{5}{8}$ " dia. rebar - 20.41' Rt.
of Sta. 4+60.82

R/W width of C.R. 272 is
50' Ref: Commissioners
Journal Vol. 1-I, page 188 &
D. Vol. No. 275, page 33.

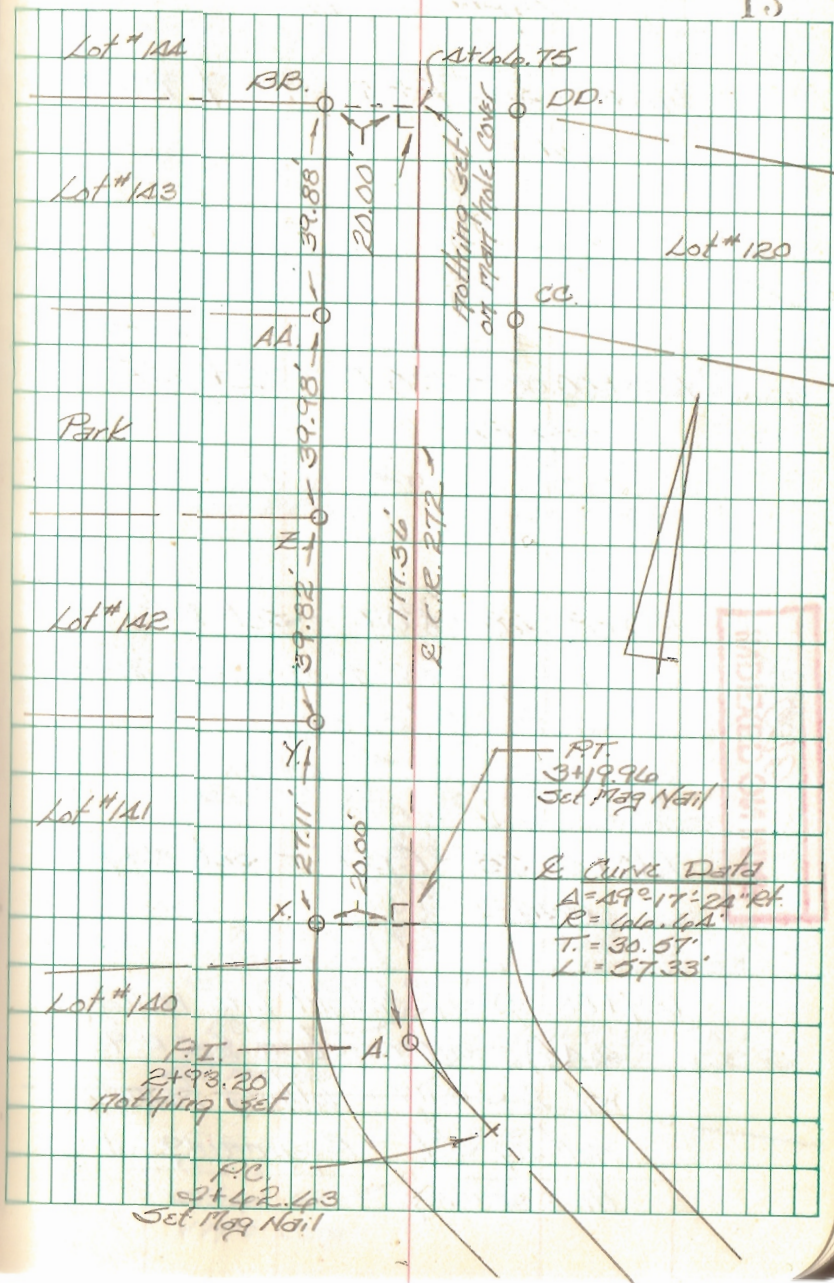
INDEXED ON MAP

2606

C. Dill
B. Simmons

Oct. 03

13



1-M-284-285
 Shown on Plat. - K-86-K-97

The Board of County Commissioners of Logan County, Ohio, met in regular session on this date December 22, 1958, with the following members present: Mr. Hugh Roebuck, President, Mr. Clyde F. Kennedy, Vice-President, and Mr. Foster Cole.

Mr. Clyde F. Kennedy made the motion for the adoption of the following resolutions:

IN THE MATTER OF THE VACATION OF ROAD OR STREET IN
 FERWOOD SUBDIVISIONS #2, #3, and #4 OF LONG ISLAND,
 LOGAN COUNTY, OHIO.

WHEREAS, this being the date set for the hearing on the petition filed by Don Hilliker and others, the petition described as follows:

That portion of Shady Lane Road or street extending from the northwest corner of Lot #116 to its terminus with State Route #273 at the southwest corner of Lot #191 and the northeast corner of Lot #192, and

WHEREAS, this meeting was opened by the Chairman, Hugh Roebuck, having the Clerk of the said Board of County Commissioners read the petition, and

WHEREAS, the said Board of County Commissioners duly found that this petition to vacate was properly advertised in the Bellefontaine Daily Examiner for two consecutive times, November 28 and December 5, 1958, according to Ohio General Code Section 5553.05, and

WHEREAS, the said Board of County Commissioners did view the premises on the 15th day of December, 1958, and

WHEREAS, the Logan County Engineer, H. D. Keller, has presented his written report on this proposed vacation, a copy attached, and he recommended that the vacation of this Shady Lane Road or street be granted, as it would not be detrimental to the public, and

IT WAS THEREFORE

RESOLVED, and the said Board of County Commissioners of Logan County, Ohio, hereby grants the petition to vacate the portion of Shady Lane Road or street or portion thereof in Ferwood Subdivisions #2, #3, and #4 of Long Island, Richland Township, Logan County, Ohio, as described in the petition, and ^{as} this proposed vacation was also recommended by the Logan County Engineer in his written report made after the view and before the hearing on said petition, and

2491

Continuation - Page 2.
Resolution on Vacation of Road or Street in Fernwood Subdivisions #2, #3, and #4, of Long Island, Richland Township, Logan County, Ohio

Mr. Foster Cole seconded this motion and the roll call being called on its adoption resulted as follows:

Mr. Hugh Rosbuck yes
 Hugh Rosbuck

Mr. Walter Kennedy yes
 Clyde F. Kennedy

Mr. Foster Cole yes
 Foster Cole

ADOPTED: December 22, 1958

ATTEST: Agnes M. Miles
Agnes M. Miles, Clerk

cc: Logan County Engineer ✓
Richland Township Trustees

COMPIRED

ASSIGNED

Transfer not necessary 7-11-61
E. Lee N. Chamberlain
T.M.S.

State of Ohio, Logan County, S. S.
 Received July 11 1961
 at 11:30 o'clock A.M.
 Recorded July 11, 1961
 Vol. NO. 275 Page 34-35

Barbara L. Stogard
Recorder, Logan County, Ohio

December 22, 1958

275/35