

PLAT OF
 BUTH GUNKEL TRACT
 V.M.S. 12277 STOKES TWP.
 LOGAN COUNTY, OHIO
 SCALE 1"=100'

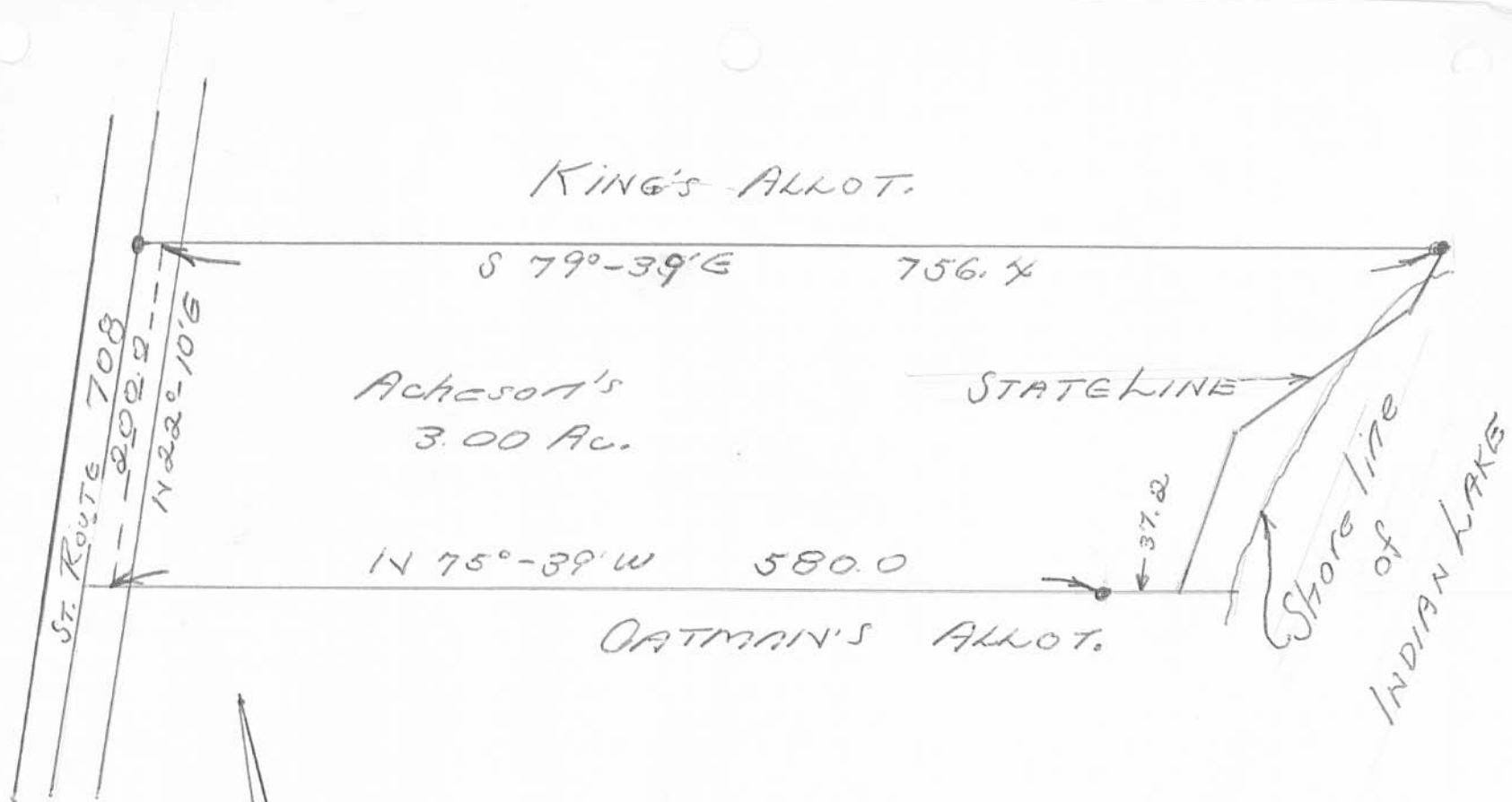
INDEXED ON MAP

2426-1P

INDEXED ON MAP

• = Iron pin set

Surveyed by D.T. Deason
 6/1/57 Reg. Surveyor # 4270



ACHESON TRACT
 V.M. S. 12277 - STOKES TWP.
 LOGAN COUNTY, OHIO
 1" = 100'

• Denotes Irons

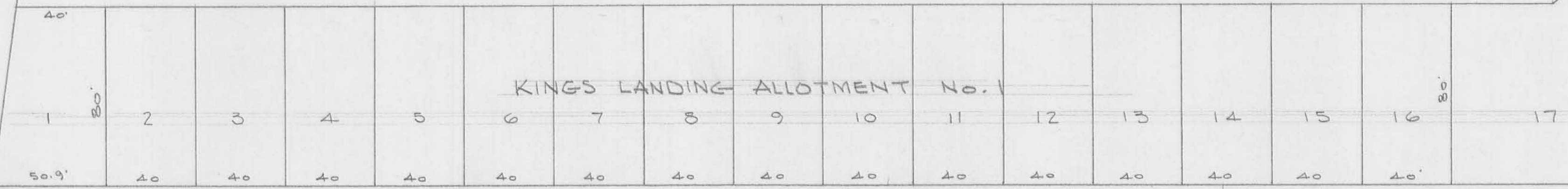
Owen K. Shirk
 Surveyor 4271
 Surveyed: 6-21-71

INDEXED ON MAP
 2426

-2P

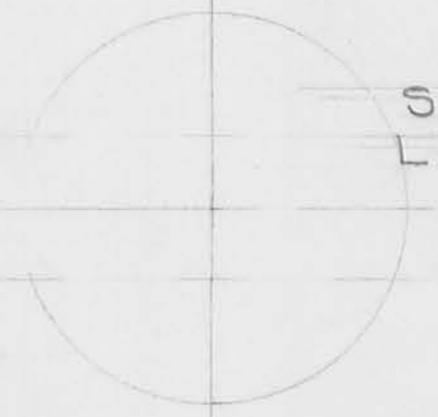
S-177

S-177



S. 75° 39' E. 756' ±

46-482
0.0429 Ac.




STATE LINE

Lot 46-481
0.1648 Ac.

S.R. 702
50'
N. 22° 10' E.
200.0'

12.3'

STONE



N. 75° 39' W. 625' ±

PLAT OF
GUNKEL TRACT
V.M. 5. 12277 STOKES TWP.
LOGAN COUNTY, OHIO
SCALE 1" = 40'

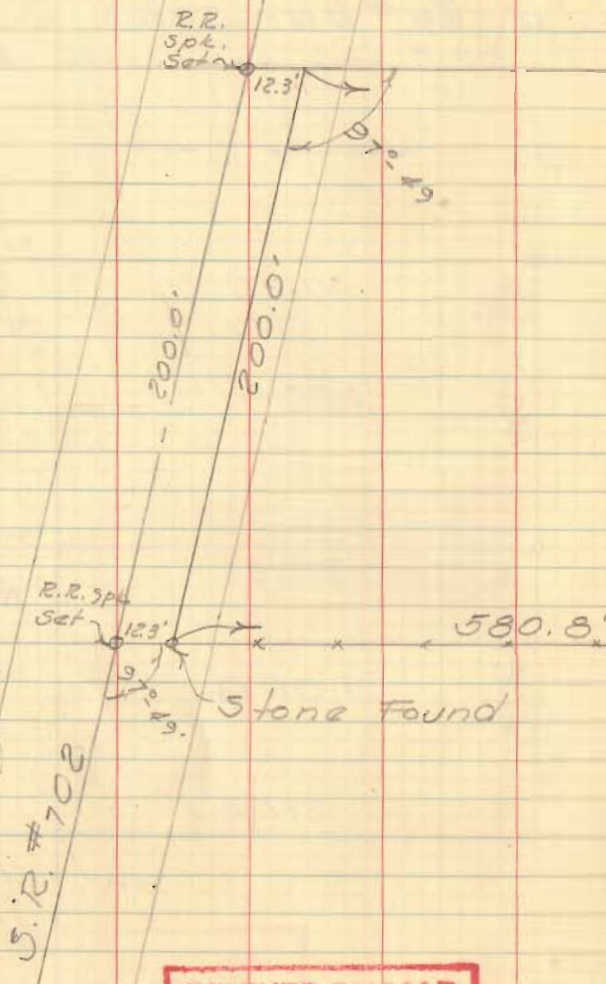
DAN L. DODSON
REG. SURVEYOR 4270
BELLEVILLE, OHIO

S-177

2426

S-177

Gunkel Survey
 Turkey foot
 U.M.S. 12277

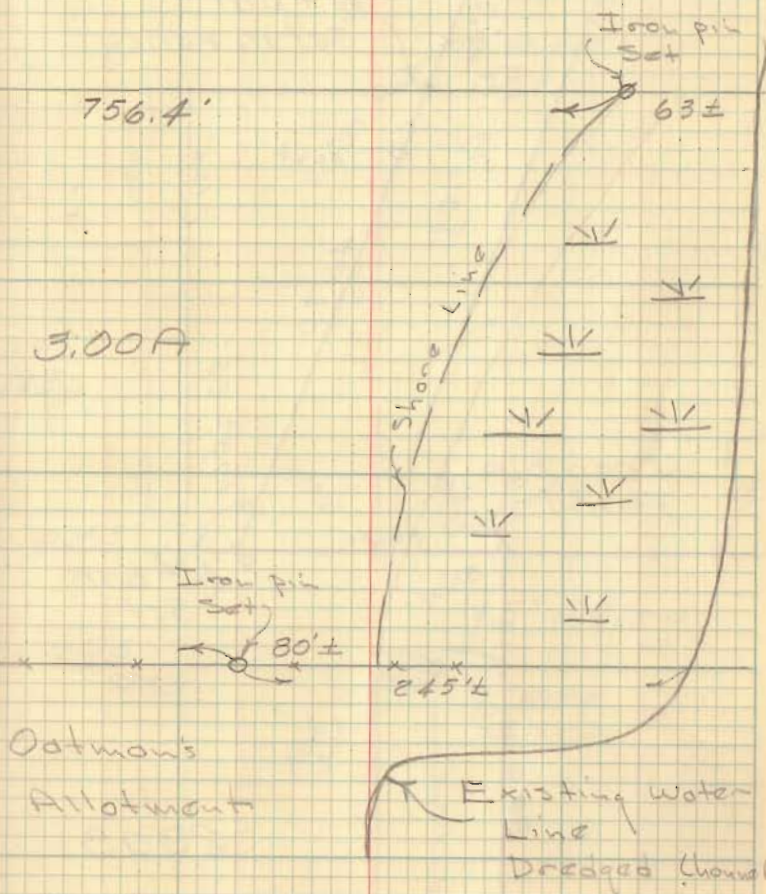


INDEXED ON MAP
 2426

Dodson
 Geeslin

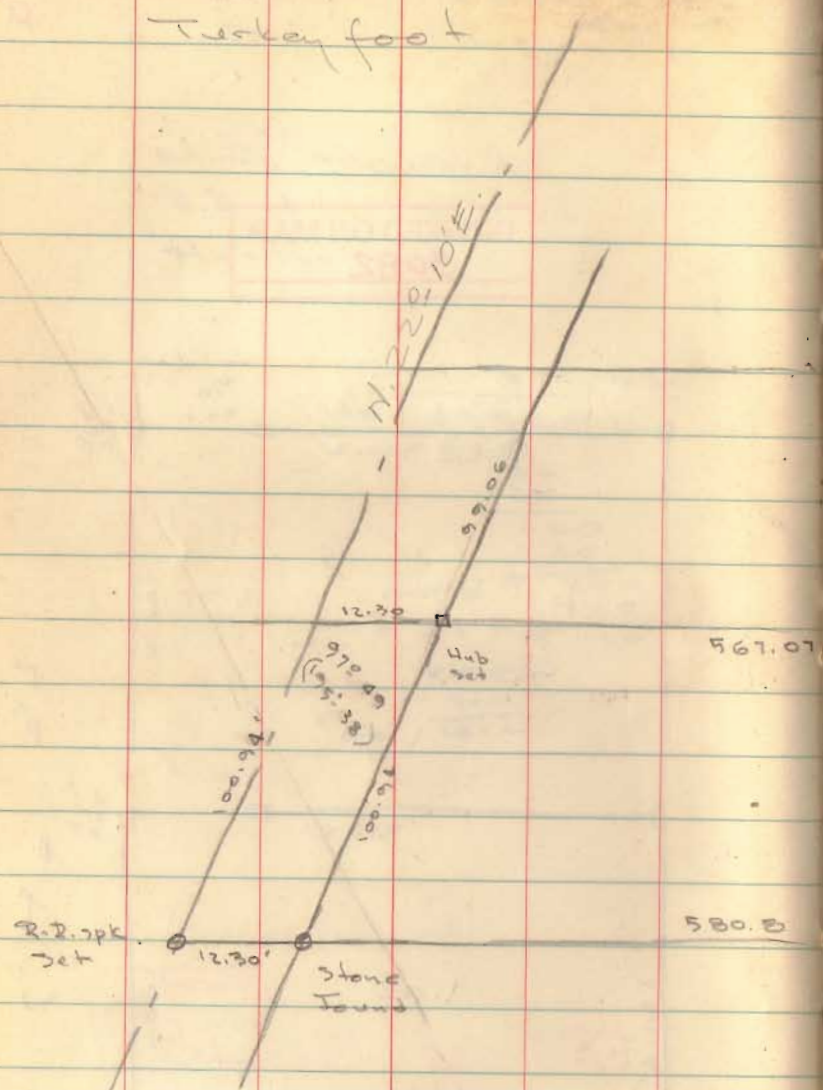
June 1, 1957 37

Irons set at Deed Distances



INDEXED ON MAP
 2426

Turkey foot

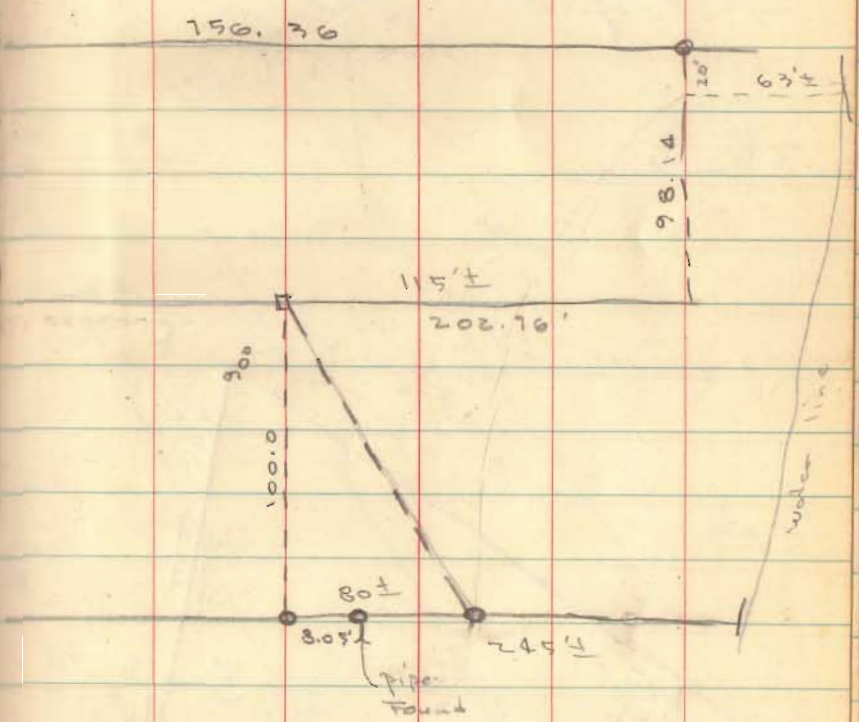


Bk 3 pg. 37

D. Dodson
h. Geeslin

June 1, 1957

7



INDEXED ON MAP
2426