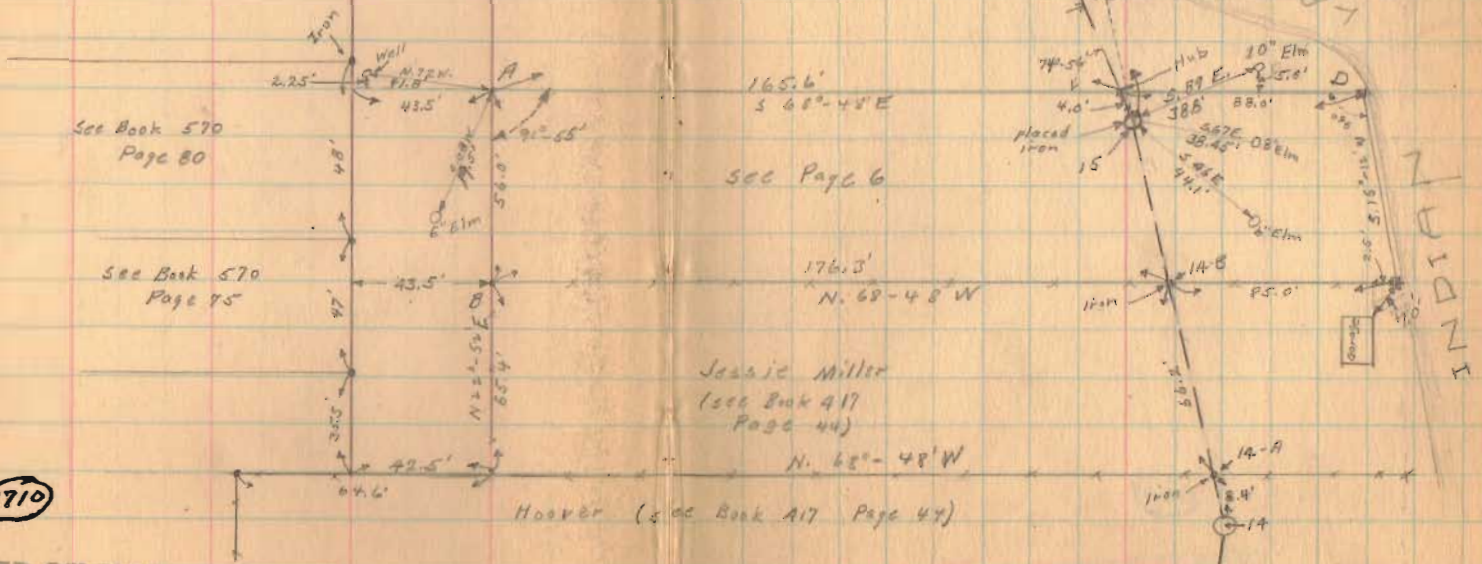
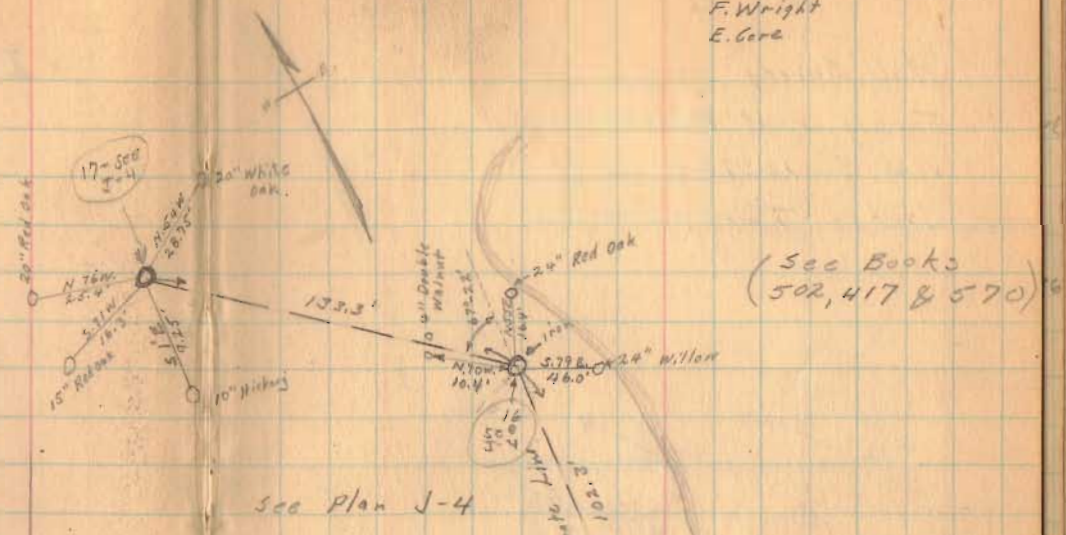


April 25, 1936 - Warm.
F. Wright
E. Gore

Hull Survey
Turkey Foot Park
V.M.S. 12276
Stokes Twp.

see Print J-4

- A- Placed iron
- B- iron
- C- Placed Hub
- D- Placed Hub



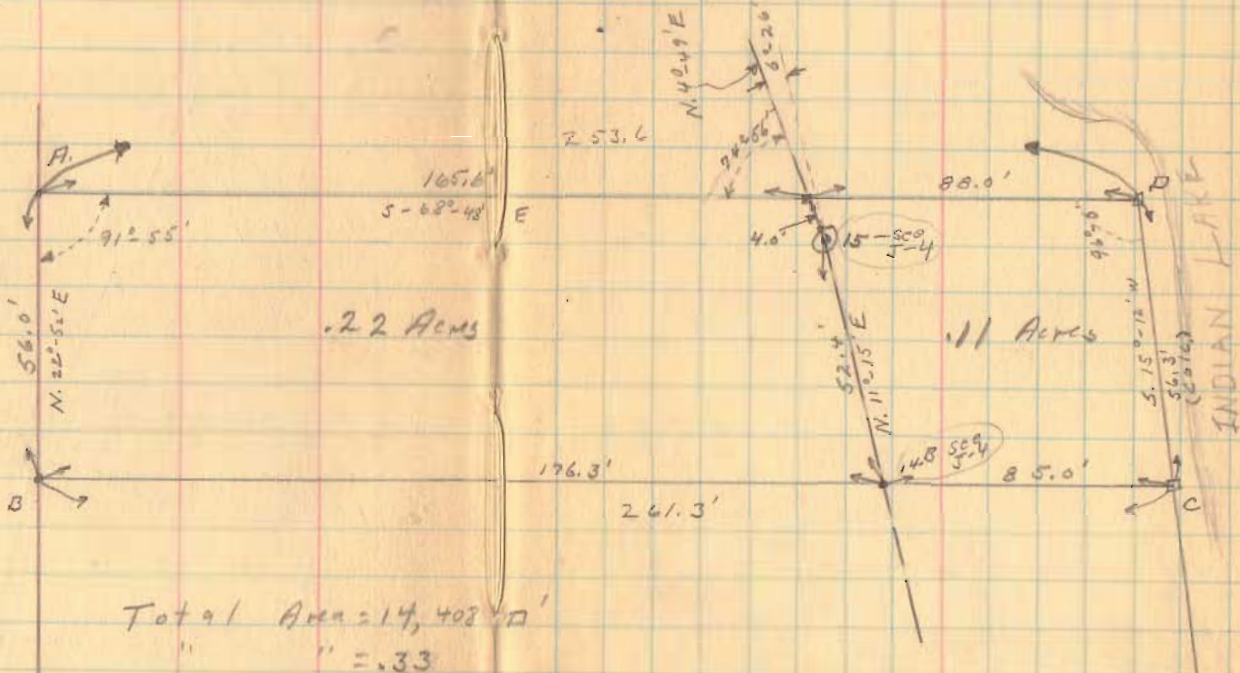
(1710)

INDEXED ON MAP

(over)

April 25, 1936. 6
 Warm,
 F. Wright
 E. Core

Hall Survey
 Turkey Foot Park
 V.M. S. 12276
 Stokes Twp.



1719

INDEXED ON MAP

Jessie Miller
(11-30-65)

Stokes,
.22

Hull Survey 1936

The following described land in V. M. S. 12276, Stokes Township, Logan County, Ohio.

Beginning at an iron pin (being Station No. 14-B of Survey for State Line) as shown in Logan County records plan J.-4, thence N. 68°-48' W. 176.3 feet to an iron ; thence N. 22°-52' E. 56.0 feet to an iron; thence S. 68°-48' E. 165.6 feet to a stake in State line; thence with the State line S. 4°-49' W. 4.0 feet to an iron (being Station No. 15 of Survey for State line) as shown on said plan J.-4; thence continuing with said State line S. 11°-15' W. 52.4 feet to the place of beginning, containing .22 of one acre, and being the same tract as surveyed April 25, 1936 as shown and recorded in Logan County Surveyor's Book 600 Pages 5 and 6.

North
Part of
43-005-20-02-020

INDEXED ON MAP
1710

-10

original in R-3183

11