

March 8-1933 March 9-1933
 Windy Cold-Wind
 V. Detrick Wm. H. H.
 (Dug for stones) Hoover McGers

Road 52 Stokes Twp.

See Book 501 Page 32 (stone at I.C.H. 27)

Russell Point To I.C.H. 27 (Route 69) See

Road Record 3 Page 205 Taylor Elliott

road 1900 50'

See Book 559 Page 23 for Road 54

40' I.C.H. 27 (Route 69) west 1/4 miles

Road Record 2 Page 223, 227, 232

Map Page 230 1877

A - Sec. corner

B Iron } Note B & C were set on

C Hub } line with A and sec.

stone west of A see Book 516

This road was staked from stone at
 A. To stone at 12+96 a straight line

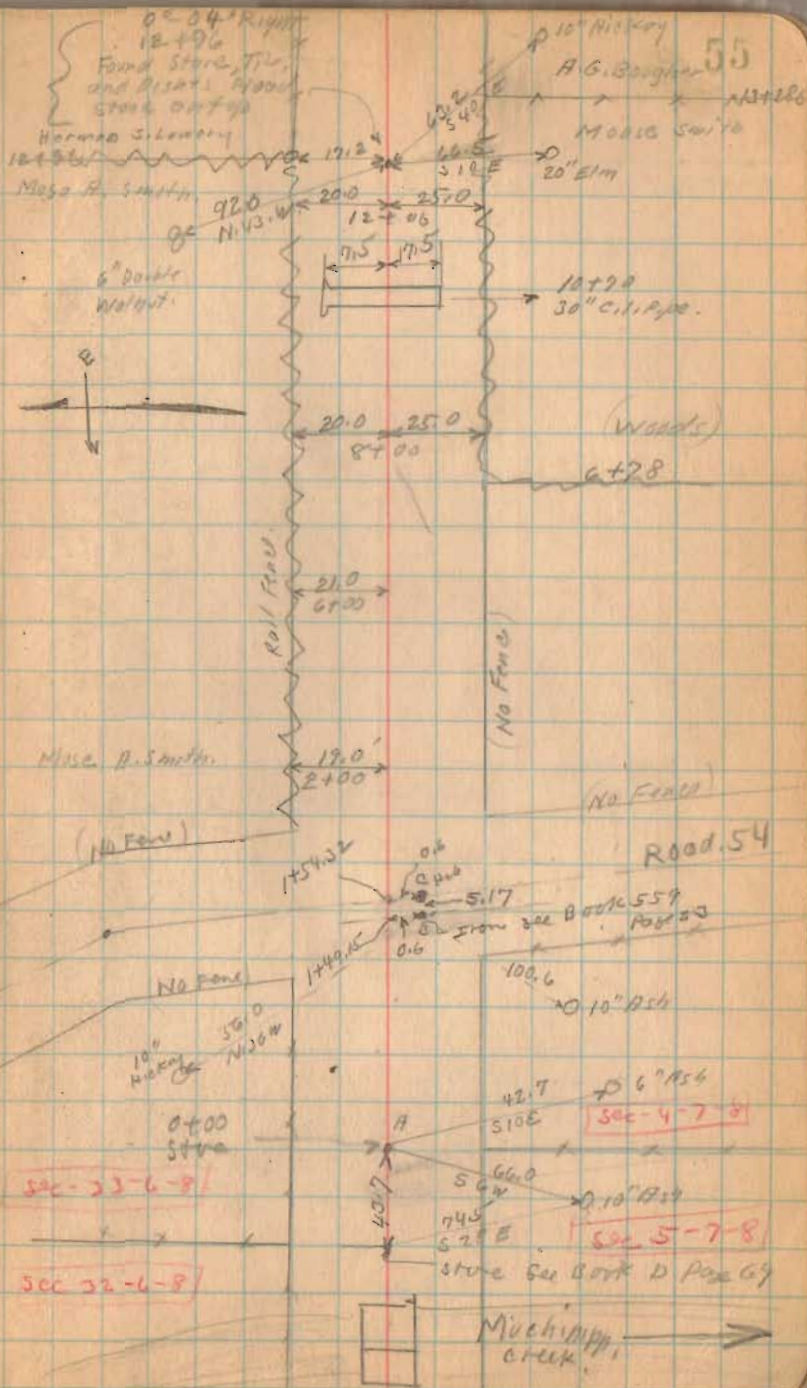
See Book C Page 300

See Book D Page 70

staked for 50' Road Trustees to
 get B/W.

1441

INDEXED ON MAP




Road. 52



3-8-37

56



Sta. O.K. Puck Drawing

37+63
Iron found
80ft D post 70

Antrim

65
34+47
66.8
1.0
22.0

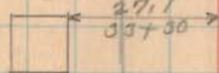
34+60

H. Stone

17.8
29.0
34+00

DMH 33+72

Garry.



16.3
30+00

Peter Van Ness

26+43.5
stone found
N. edge of
Gravel
0°-04' Left

26+43.5
18.2
24.8

Herman's Warehouse

25.20
30" left hand

17.2
19.0
22+00

H. Stone

19.0
20+00

19+99

A.G. Beagles

144

INDEXED ON MAP

5.295
North

(Roads End)

Road 52

106+26 Sta. N. E. Cor. Sec 3
66+00 (1/4 Miles West of Sec. cor)

40+26


(0+145473 40+26 No Road Record. Mr. Morse
Smith says this was a 36' Road)
(40+26 To 106+26 40' Road see
Road Record. 2 Page 730)

(144)

INDEXED ON MAP

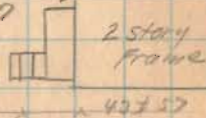
3-9-33

57



48+84
2910 of 46" corrug
Pipe

80.0
44+17



2 story
Frame

42+57

Formers Bank Co.


42+13
Peter Van Ness

40+38

42+13
Iron Found
see Book D Page 70

10"
10"

42+03



40+96
10" corr. Pipe on N side
8" " " S side

40+26

19.5

40+00

24
40+10

4.6

20.1

concrete
headwall

30" corrug
Pipe
39+12

Road Drain →

Road 52



3-9-22

58

Home Mygals

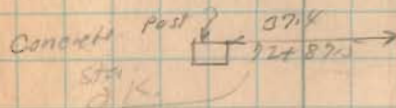
87+03 No Fence

20.2

E. Le Roy
cherry

Wood
Post

48.05
79+39



E. Le Roy cherry

73+02

Antenna

John Mygals

No Fence

22.2
66+38

Sec. 3-7-8

Sec. 34-6-8

First R.R. L. of
Jackson Center

0-02 Right
53+12
Stone found
Setting out
Title on and
See Book C
page 600
South edge of
Present Grant
Table 400 Page 54

53+15

224

203

53+15

Z

Lakeview Park

Sec. 33-6-8

Sec. 4-7-9

1441

INDEXED ON MAP

Road 52

NOTE:

STA. 92+96. FOUND IRON PIN

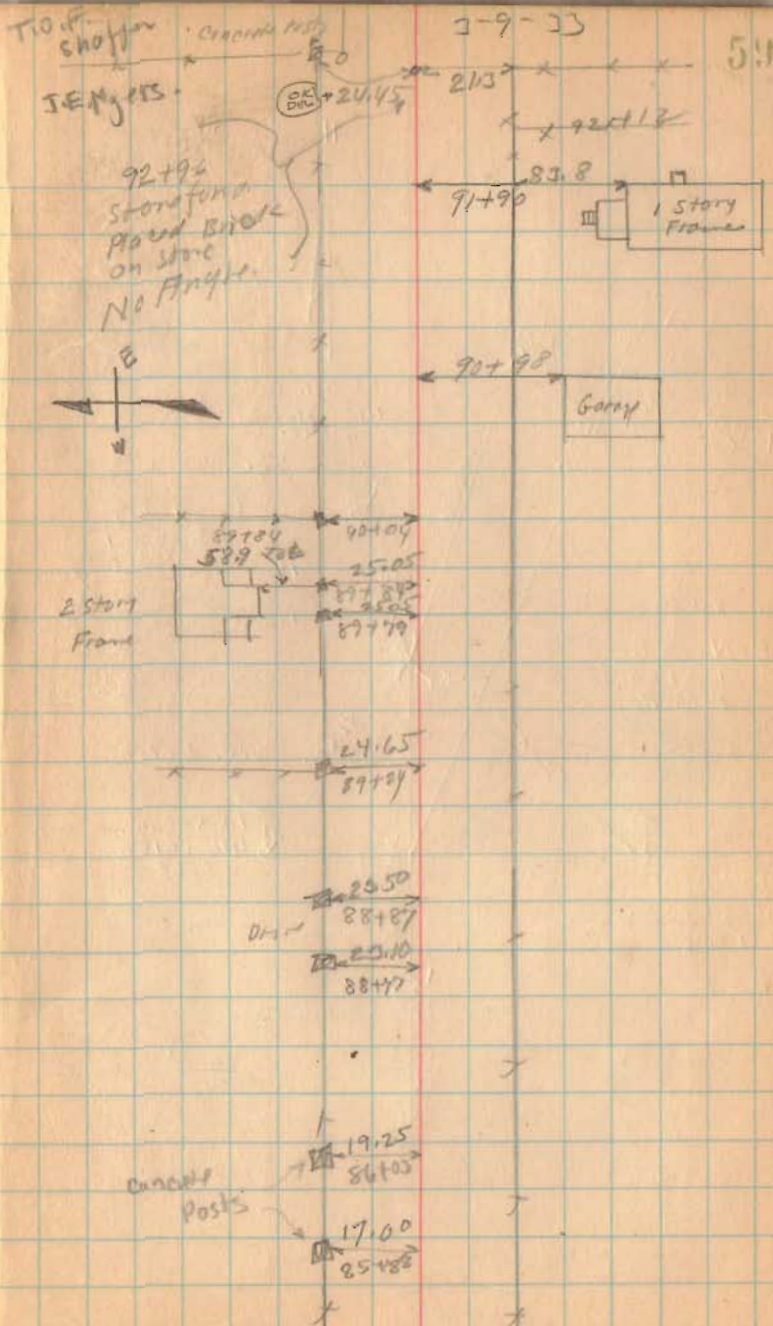
PLACED BY F.F. WRIGHT IN

MARCH 1962.

D.E. GILBERT No. 5402

(3-31-79)

1441
INDEXED ON MAP



Road No. 3.

Start cent Muchnicki Pike
at sec line.

run by line, track.

set stakes at east side of grade

N 88 1/2 E

set north 20' ran north side of
40' road

at 2-3-39 line between Smith
and Taylor 1139

at 2-3-18 line M. Smith
and Wm Herndon 1168

Line between Andy Wright and
Wm Herndon before 4- fence
is gone.

April 9, 1887

4-6-24 line Taylor and Nichols
1897 & same line?

* should be here

Names —

J. N. Gossard. 1 day

William Jarvis

J. H. Stiles

B. M. Stiles

Josiah Stiles

1441