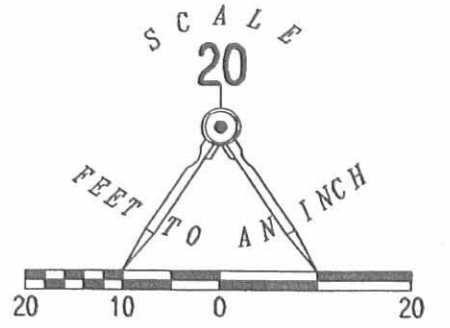
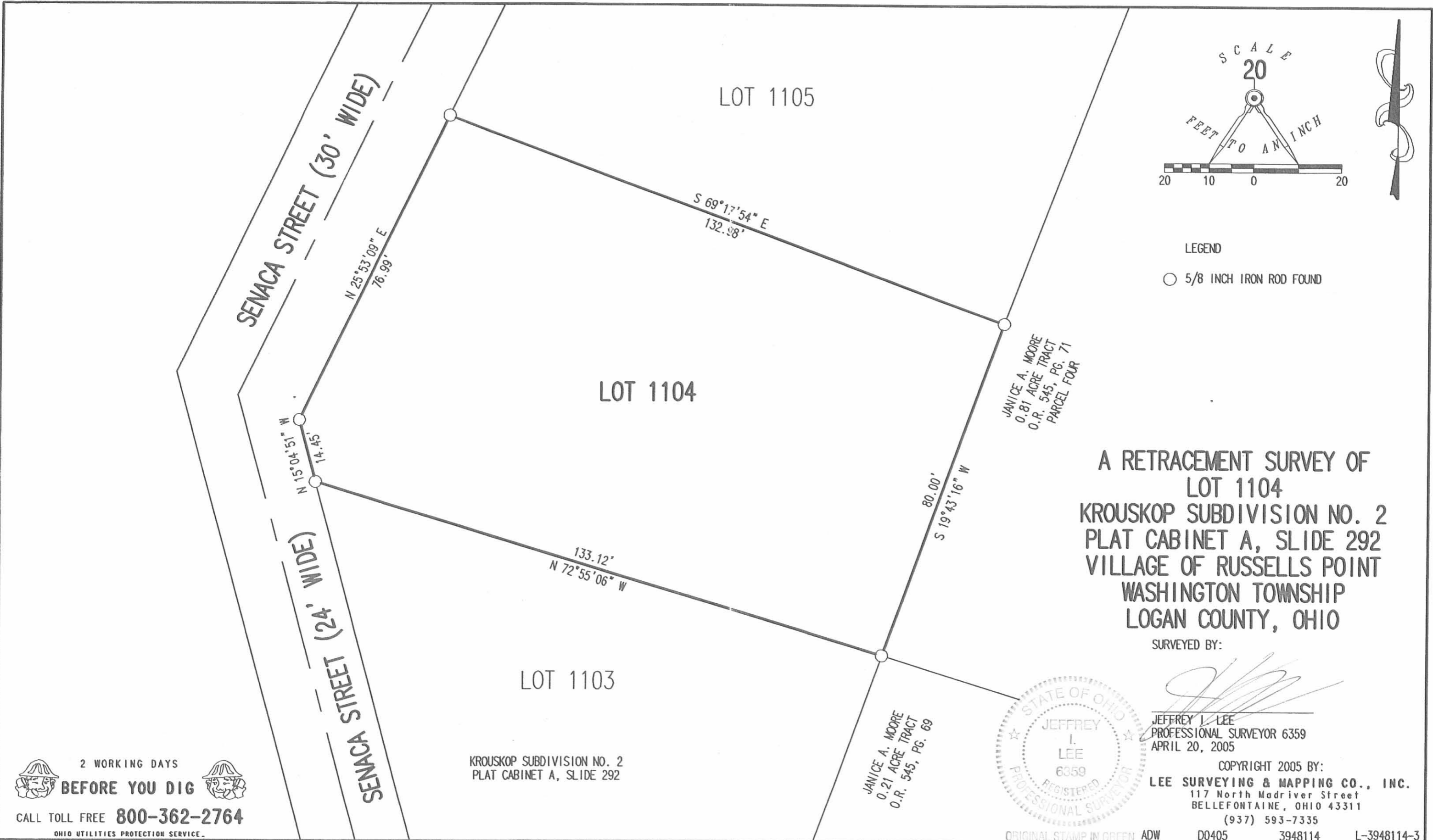


REV'D 4-22-05 SWM/OL




LEGEND

○ 5/8 INCH IRON ROD FOUND

A RETRACEMENT SURVEY OF
 LOT 1104
 KROUSKOP SUBDIVISION NO. 2
 PLAT CABINET A, SLIDE 292
 VILLAGE OF RUSSELLS POINT
 WASHINGTON TOWNSHIP
 LOGAN COUNTY, OHIO

SURVEYED BY:

Jeffrey I. Lee
 JEFFREY I. LEE
 PROFESSIONAL SURVEYOR 6359
 APRIL 20, 2005



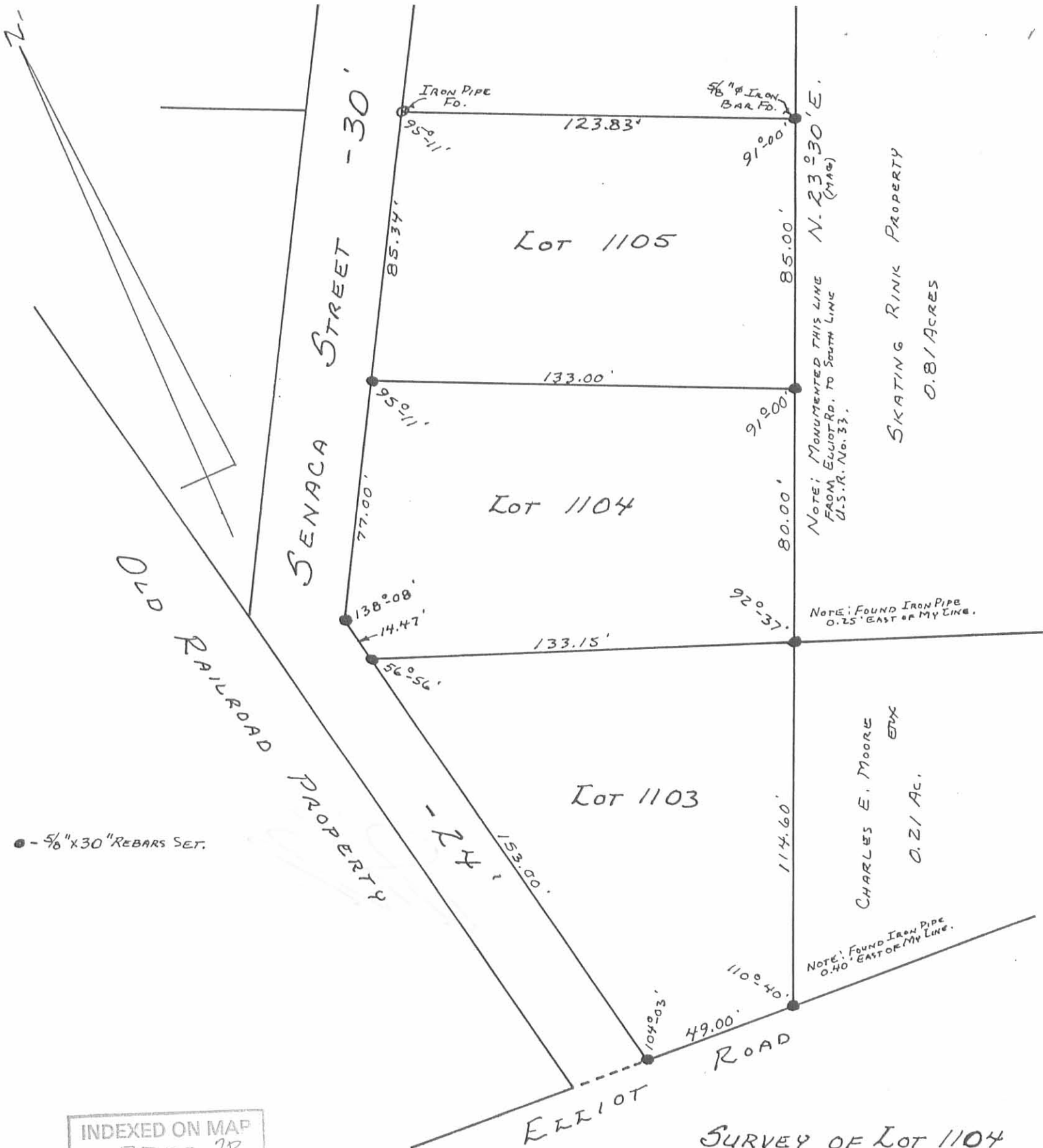
COPYRIGHT 2005 BY:
LEE SURVEYING & MAPPING CO., INC.
 117 North Madriver Street
 BELLEFONTAINE, OHIO 43311
 (937) 593-7335

ORIGINAL STAMP IN GREEN ADW D0405 3948114 L-3948114-3

2 WORKING DAYS
BEFORE YOU DIG
 CALL TOLL FREE **800-362-2764**
 OHIO UTILITIES PROTECTION SERVICE

KROUSKOP SUBDIVISION NO. 2
 PLAT CABINET A, SLIDE 292

INDEXED ON MAP
 7758 IP



SKATING RINK PROPERTY
0.81 ACRES

CHARLES E. MOORE ETX
0.21 AC.

INDEXED ON MAP
7758 2P

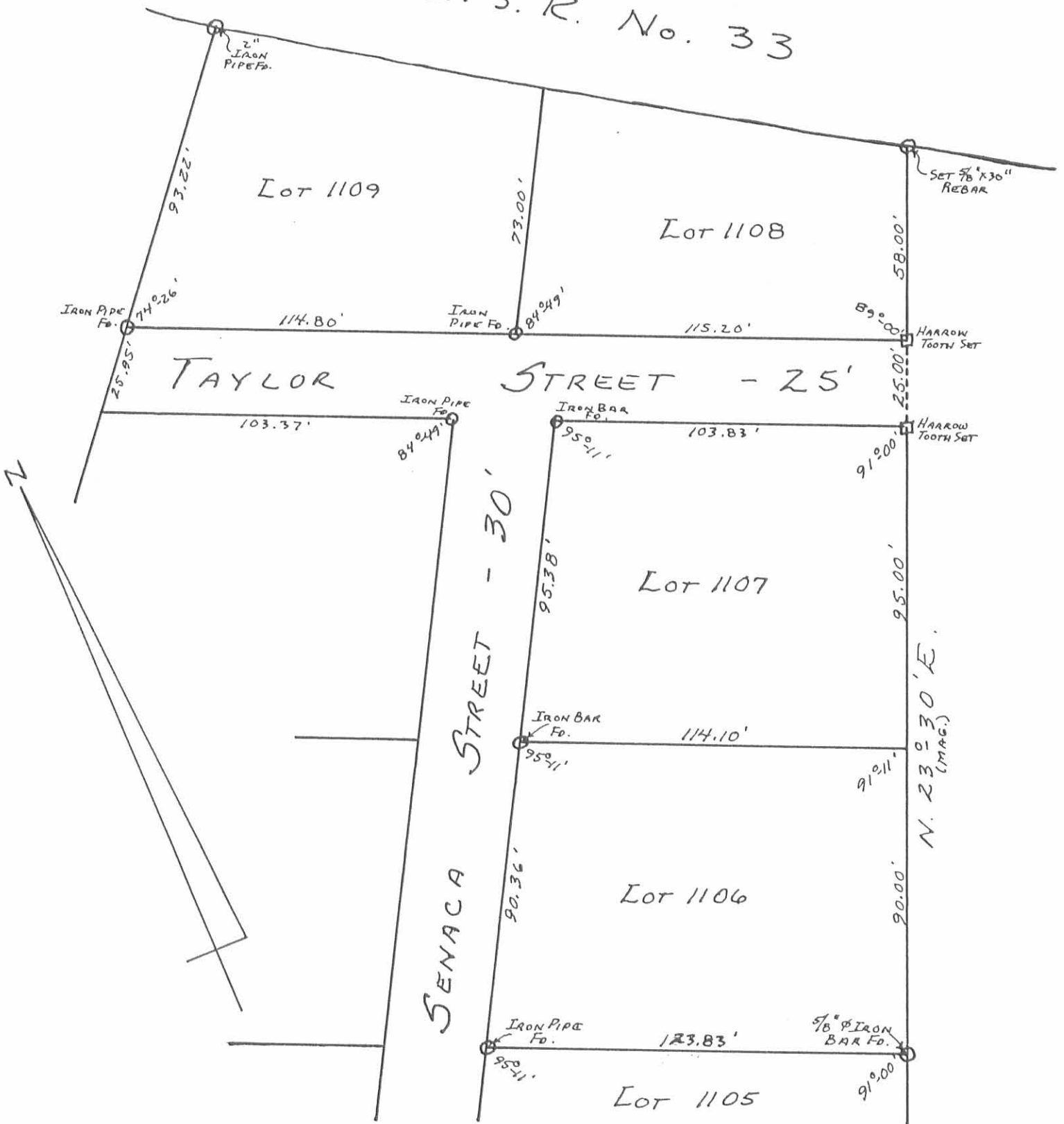


SURVEY OF LOT 1104
KROUSKOP SUBD. No. 2
VILLAGE OF RUSSELLS POINT
WASHINGTON TOWNSHIP
LOGAN COUNTY, OHIO
APRIL 12, 1988

SCALE: 1" = 40'

Daniel E. Gilbert
DANIEL E. GILBERT, P.S.
REG. SUR. No. 5402
400 N. PARK ST.
BELLEFONTAINE, OHIO 43311

U. S. R. No. 33



SURVEY OF LOT 1107
 KROUSKOP SUBD. No. 2
 VILLAGE OF RUSSELLS POINT
 WASHINGTON TOWNSHIP
 LOGAN COUNTY, OHIO
 APRIL 12, 1988

SCALE: 1" = 40'

088-015A

INDEXED ON MAP
 7758 3P

Daniel E. Gilbert
 DANIEL E. GILBERT, P.S.
 REG. SUR. No. 5402
 400 N. PARK ST.
 BELLEFONTAINE, OHIO 43311