

Alexander Description
Lot 46-180 Part
Russells Point Corporation

The following described real estate situated in the Village of Russells Point, Township of Washington, County of Logan, State of Ohio and being a part of Section 36, Town 6 South, Range 8 East of the First Principal Meridian and also being part of Lot No. 46-180 of the Indian Lake Reservoir Lands as shown on Logan County Recorders Plat Book 5, Volume E, Page 19 and being more particularly described as follows:

Beginning at an iron bar in the north line of State Route No. 366 at the southwest corner of said Lot No. 46-180 and the southeast corner of Lot No. 46-179;

Thence with the line between Lot No. 46-180 and 46-179 the following four courses and distances, N. $34^{\circ} 55'$ E. 51.73 feet to an iron bar, N. $10^{\circ} 53'$ E. 2.70 feet, N. $62^{\circ} 38'$ E. 78.57 feet, and N. $55^{\circ} 58'$ E. 75.84 feet to the northwest corner of Lot No. 46-180;

Thence with the north line of Lot No. 46-180, S. $50^{\circ} 28'$ E. 70.93 feet to a point;

Thence S. $41^{\circ} 29'$ W. 89.65 feet to a point in the south line of Lot No. 46-180, passing through iron bars at 3.58 feet and 65.99 feet;

Thence with the south line of Lot No. 46-180, N. $55^{\circ} 32'$ W. 83.29 feet to a point;

Thence S. $62^{\circ} 57'$ W. 18.00 feet to a point;

Thence S. $52^{\circ} 04'$ W. 28.63 feet to a point;


Thence S. $41^{\circ} 56'$ W. 56.20 feet to an iron bar in the north line of State Route No. 366;

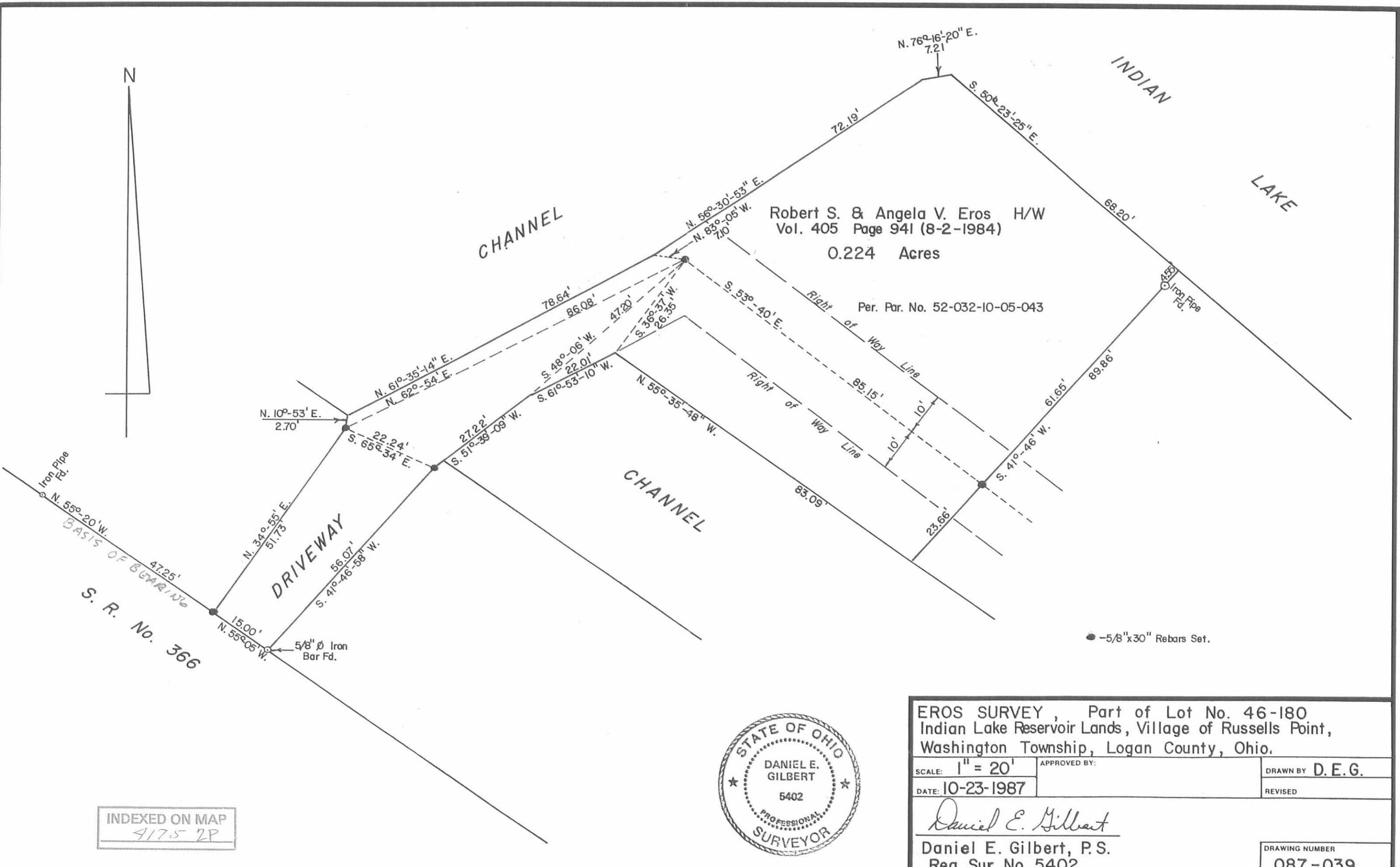
Thence with the north line of State Route No. 366, N. $55^{\circ} 05'$ W. 15.00 feet to the place of beginning. Containing 0.224 Acres, more or less. Subject, however to all rights of way.

I hereby certify that this is a true and accurate description as prepared by me on June 11, 1973.



Daniel E. Gilbert
Daniel E. Gilbert, P.S.
Reg. Sur. No. 5402
1041 N. Main St.
Bellefontaine, Ohio 43311





Robert S. & Angela V. Eros H/W
Vol. 405 Page 941 (8-2-1984)
0.224 Acres

Per. Par. No. 52-032-10-05-043

● -5/8"x30" Rebars Set.

INDEXED ON MAP
4175 2P



EROS SURVEY, Part of Lot No. 46-180 Indian Lake Reservoir Lands, Village of Russells Point, Washington Township, Logan County, Ohio.		
SCALE: 1" = 20'	APPROVED BY:	DRAWN BY D. E. G.
DATE: 10-23-1987		REVISED
<i>Daniel E. Gilbert</i> Daniel E. Gilbert, P.S. Reg. Sur. No. 5402		DRAWING NUMBER 087-039

ALEXANDER SURVEY
SEC. 36 T-6s. R-8e.
RUSSELLS POINT
SEPTEMBER 13, 1967

TRACT 2

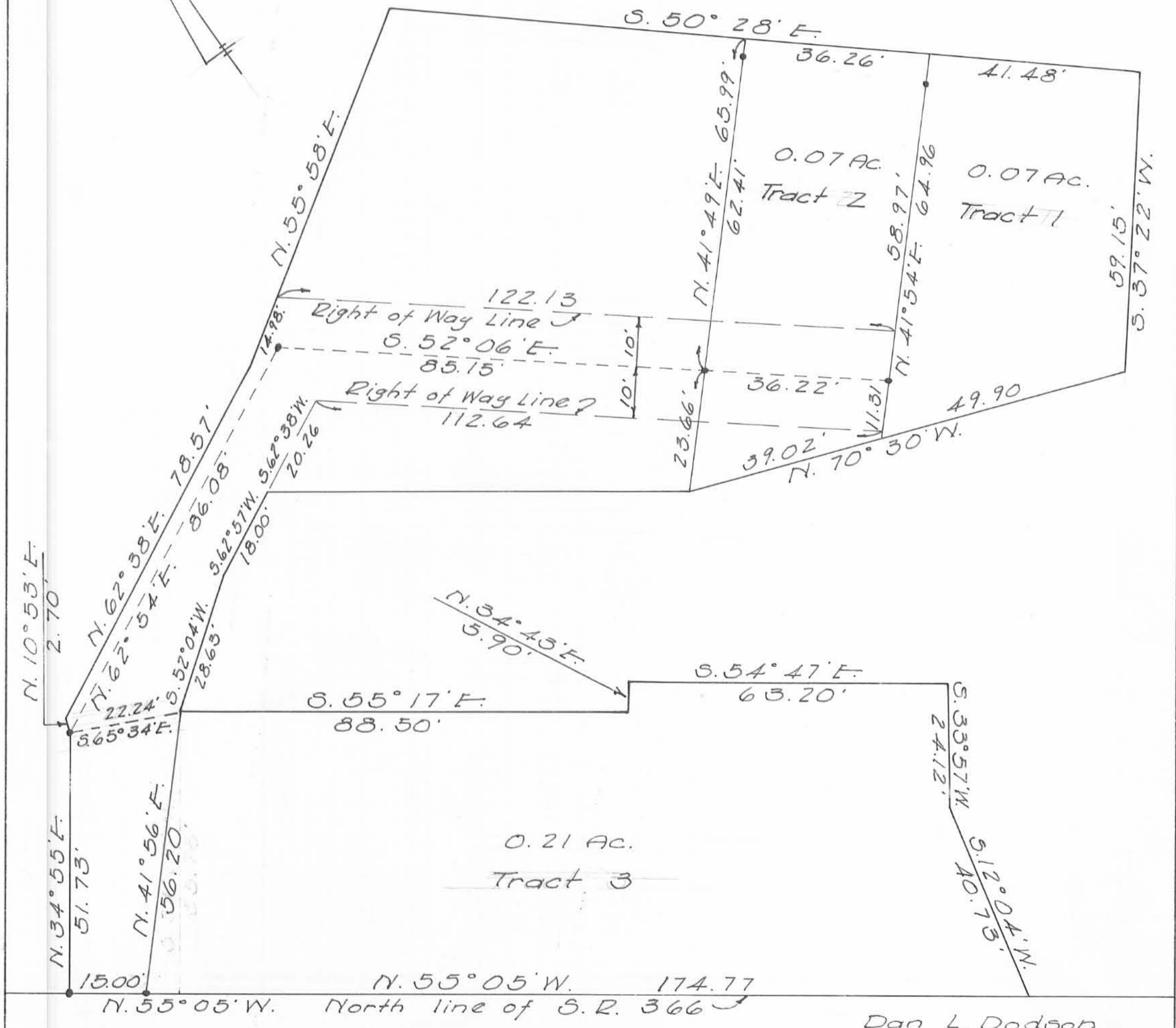
The following described real estate situated in the Village of Russells Point, Washington Township, Logan County, Ohio and being part of Section 36, Town 6 south, Range 8 east of the First Principal Meridian and also being part of lot 180 of the Indian Lake Reservoir Lands as shown on Logan County Recorders Plat Book 5, Volume E, Page 19 and more particularly described as follows:

Commencing at an iron bar in the north line of State Route 366 at the southwest corner of said lot 180; thence with the west line of said lot N.34° 55'E. 51.73 feet to an iron bar; thence N.62° 54'E. 86.08 feet to an iron bar; thence S.52° 06'E. 85.15 feet to an iron bar, said iron bar being the beginning point of this description; thence N.41° 49'E. 65.99 feet to the north line of said lot, passing an iron bar at 62.41 feet; thence with the north line of said lot S.50° 28'E. 36.26 feet; thence S.41° 54'W. 76.27 feet to a line of said lot, passing iron bars at 5.99 feet and 64.96 feet; thence with said lot line N.70° 30'W. 39.02 feet; thence N.41° 49'E. 23.66 feet to the place of beginning.

Containing 0.07 of an acre more or less.

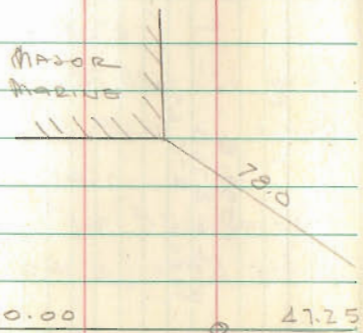
INDEXED ON MAP
4175 3D

SURVEY OF LOT 180
 INDIAN LAKE RESERVOIR LANDS
 RUSSELLS POINT, OHIO
 SEPT. 13, 1967
 SCALE 1" = 20'
 • = 5/8" ϕ Bar



Dan L. Dodson
 Reg. Surveyor 1270
 Bellefontaine, Ohio

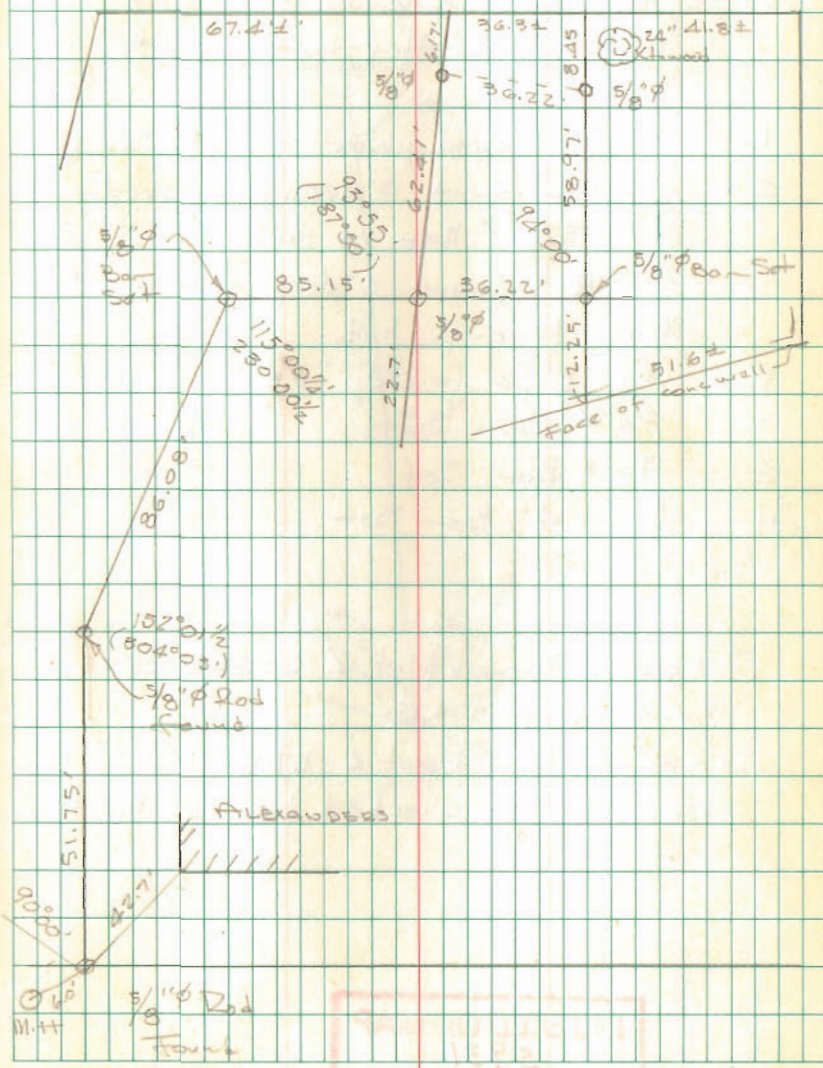
ALEXANDER SURVEY
 RUSSELLS POINT
 S.R. 366



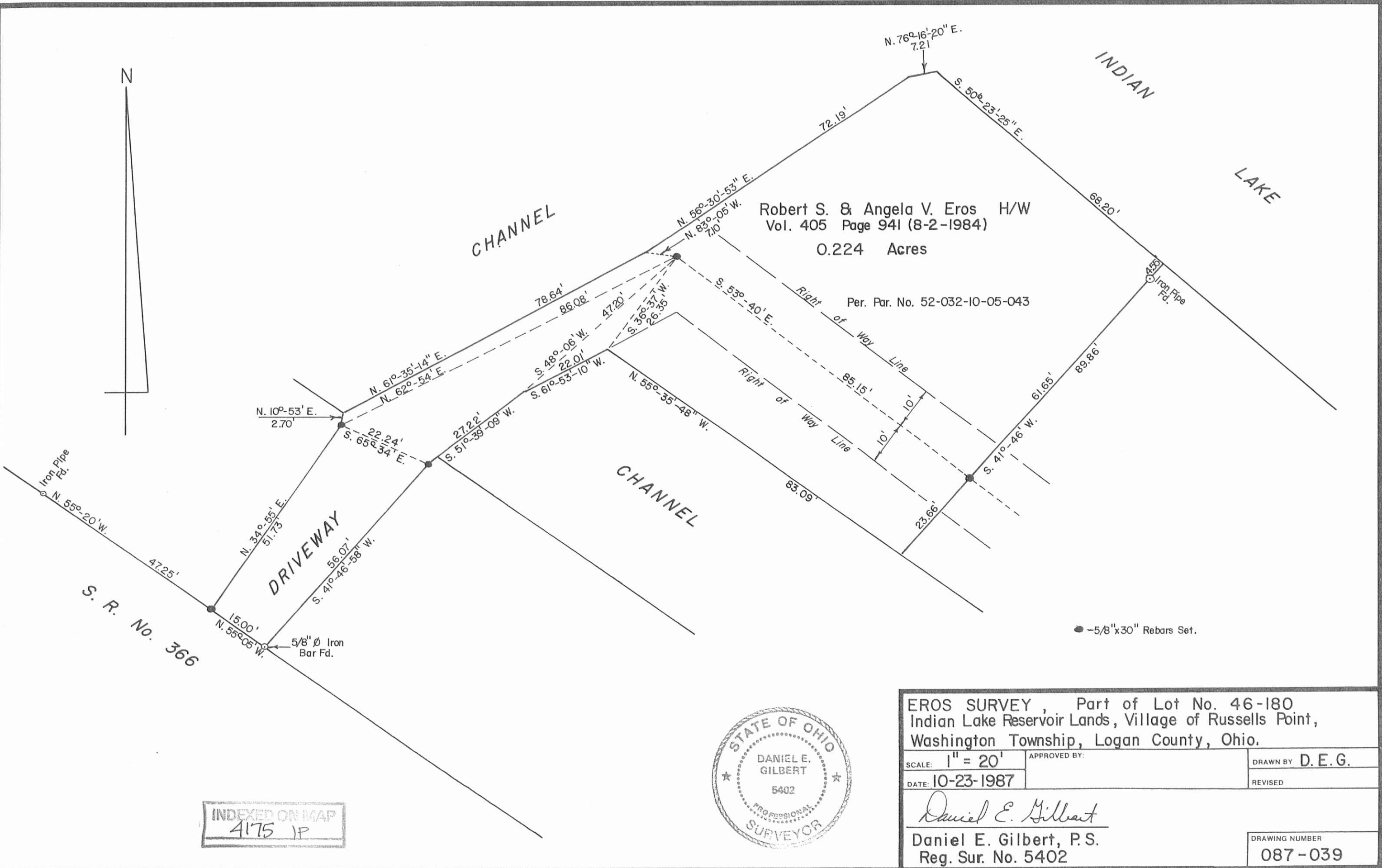
INDEXED ON MAP
 4175

Dodson
 #175

9/13/67
 75° 15



INDEXED ON MAP
 4175



Robert S. & Angela V. Eros H/W
 Vol. 405 Page 941 (8-2-1984)
 0.224 Acres

Per. Par. No. 52-032-10-05-043

● -5/8" x 30" Rebars Set.

INDEXED ON MAP
 4175 1P



EROS SURVEY, Part of Lot No. 46-180 Indian Lake Reservoir Lands, Village of Russells Point, Washington Township, Logan County, Ohio.		
SCALE: 1" = 20'	APPROVED BY:	DRAWN BY D.E.G.
DATE: 10-23-1987		REVISED
<i>Daniel E. Gilbert</i> Daniel E. Gilbert, P.S. Reg. Sur. No. 5402		DRAWING NUMBER 087-039