LOT 215
RUSHSYLVANIA, OHIO

Pins on front (@ street)
set 31.0 feet from ℄ of St.
Conc. walk @ 30.1'

A Joint in conc. walk @ fence
B 1" pipe set - 0.85 E. of walk
C 5/8 ø Bar. Set - " " " "
D P-K nail set @ S. line of alley
E tkd hub set
F 5/8 ø Bar set
G 5/8 ø Bar set

B - 6" maple N.E. 14.0'
Cor. House S.E. @ porch 33.80'

C Cor. House N.E. 24.00'
Cor Church S.E. 31.35
0.8' S. of end of conc. walk

Deed - 150' off the West end of lot 215

A to B meas 224.0 feet

Meas from C to fence @ S.W. Cor.
Church property 232.3'

INDEXED ON MAP
9613

Dodson
G. Geeslin

8-19-61

11

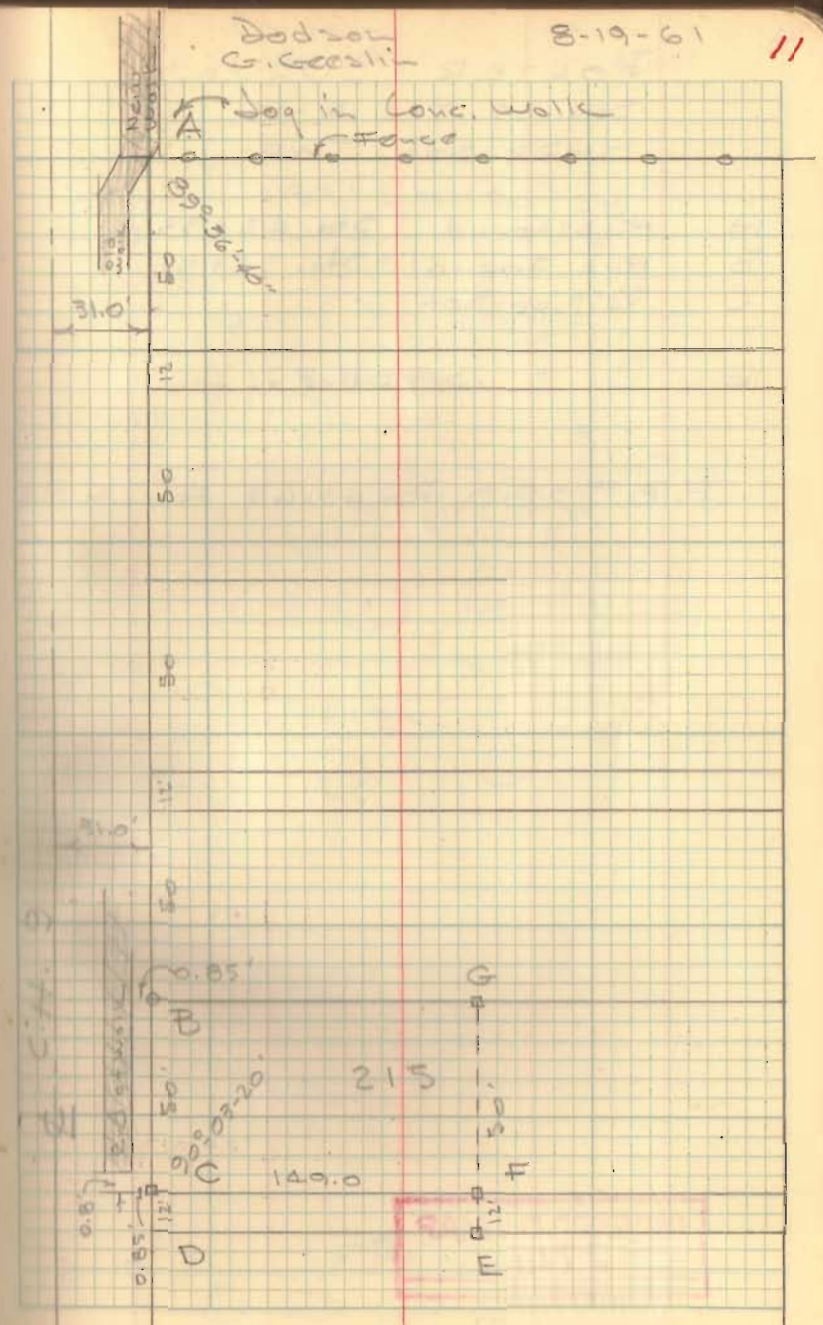

Lot 215
Rushsylvania

89-56-40
178-113-20
179 08
-5.3

174
50
224

Pin on front set 31.0 feet from ℄ St. walk @ 30.0'

179-60
89-56-40
90 3-20

A= Joint in conc. walk at fence
B 1" pipe set
C 5/8 ⌀ Bar set
D P-K nail set S. line alley
E tkd. Hub set
F 5/8 ⌀ Bar set
G 5/8 ⌀ Bar set

B 6" maple N.E 14.0
Cor. house S.E @ porch 33.80
C Cor House NE 24.00
Cor Church SE 31.35

INDEXED ON MAP
9613

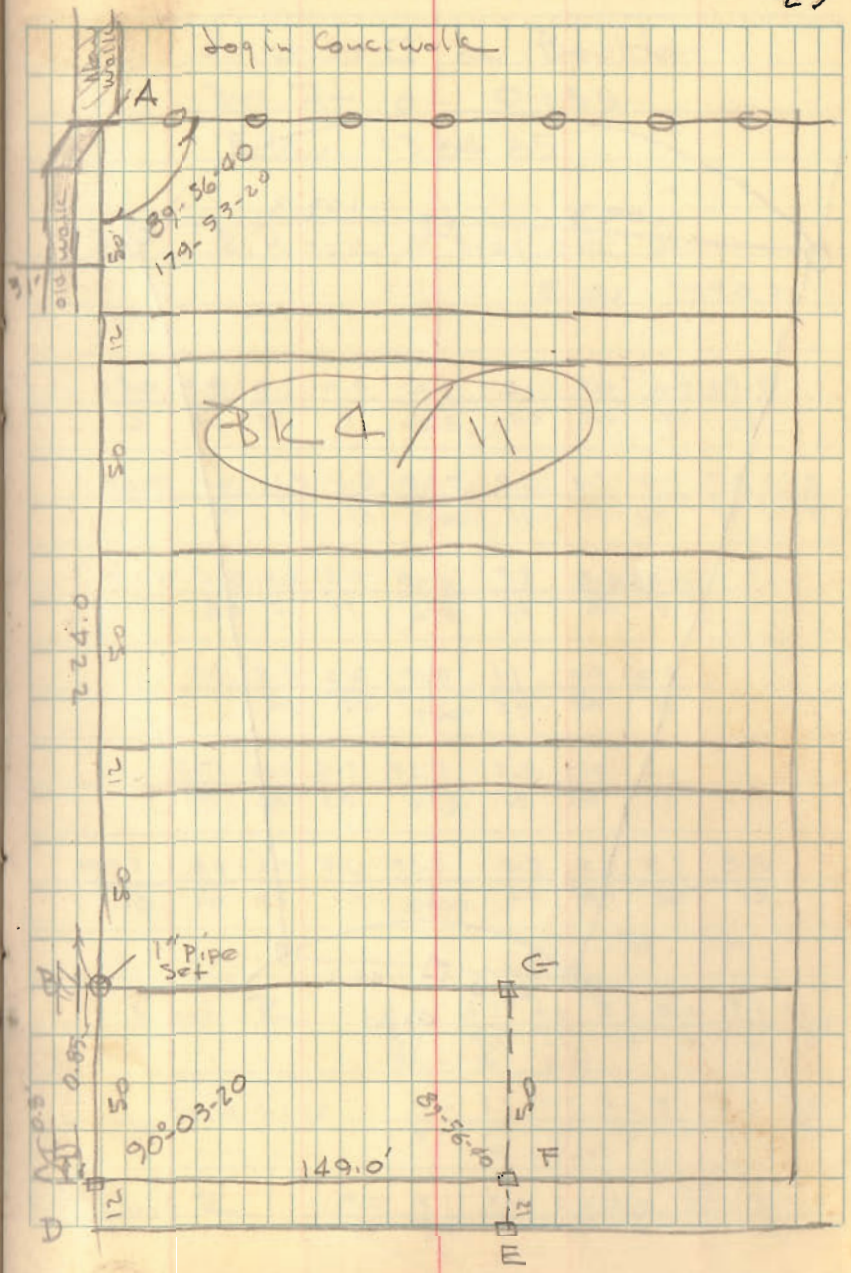

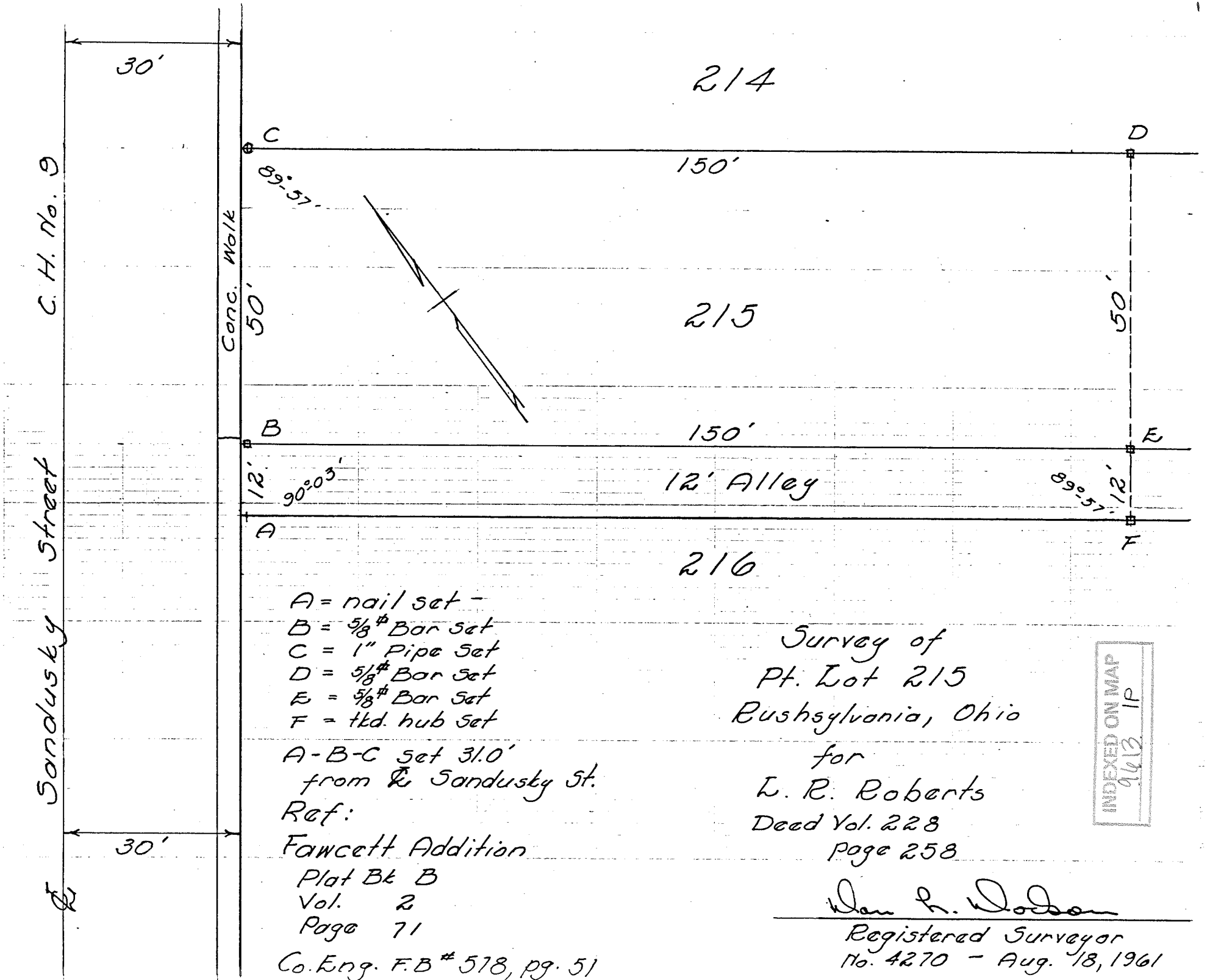

A = nail set -
B = 5/8" Bar Set
C = 1" Pipe Set
D = 5/8" Bar Set
E = 5/8" Bar Set
F = tkd. hub set

A-B-C set 31.0'
from ℄ Sandusky St.

Ref:
Fawcett Addition
Plat Bk B
Vol. 2
Page 71

Co. Eng. F.B # 518, pg. 51

Survey of
Pt. Lot 215
Rushsylvania, Ohio
for
L. R. Roberts
Deed Vol. 228
page 258

Wm. L. Dodson
Registered Surveyor
No. 4270 - Aug. 18, 1961

INDEXED ON MAP
9/4/13 IP