

LESLIE H. GEESLIN
REGISTERED SURVEYOR NO. 5248
P. O. BOX 274
RUSHSYLVANIA, OHIO 43347

TELEPHONE: (513) 468-2793

CRAIG SURVEY
August, 1988

The following described real estate situated in the State of Ohio, County of Logan, Township of Rushcreek, being the north half of Lot 57, a portion of vacated Buckeye Street, Lot 56 and Lot 55 of Wilson Addition to the Village of Rushsylvania and more particularly described as follows:

Beginning at a 0.625 inch iron bar at the northwest corner of Lot 57 in the east line of Sandusky Street.

Thence with said ~~ea~~st line N. 32° 00' E. 180.00 feet to a 0.75 inch iron pipe at the northwest corner of Lot 55.

Thence with the north line of lot 55 S. 57° 57' 12" E. 149.97 feet to the west side of a vacated 16.5 foot alley.

Thence with said west side S. 32° 01' W. 210.00 feet to a point.

Thence N. 57° 57' 12" W. 149.93 feet to a 0.625 inch iron bar in the west line of said Sandusky Street.

Thence with said west line N. 32° 00' E. 30.00 feet to the place of beginning.

Containing 0.723 acre more or less.


The above description is based on a field survey.

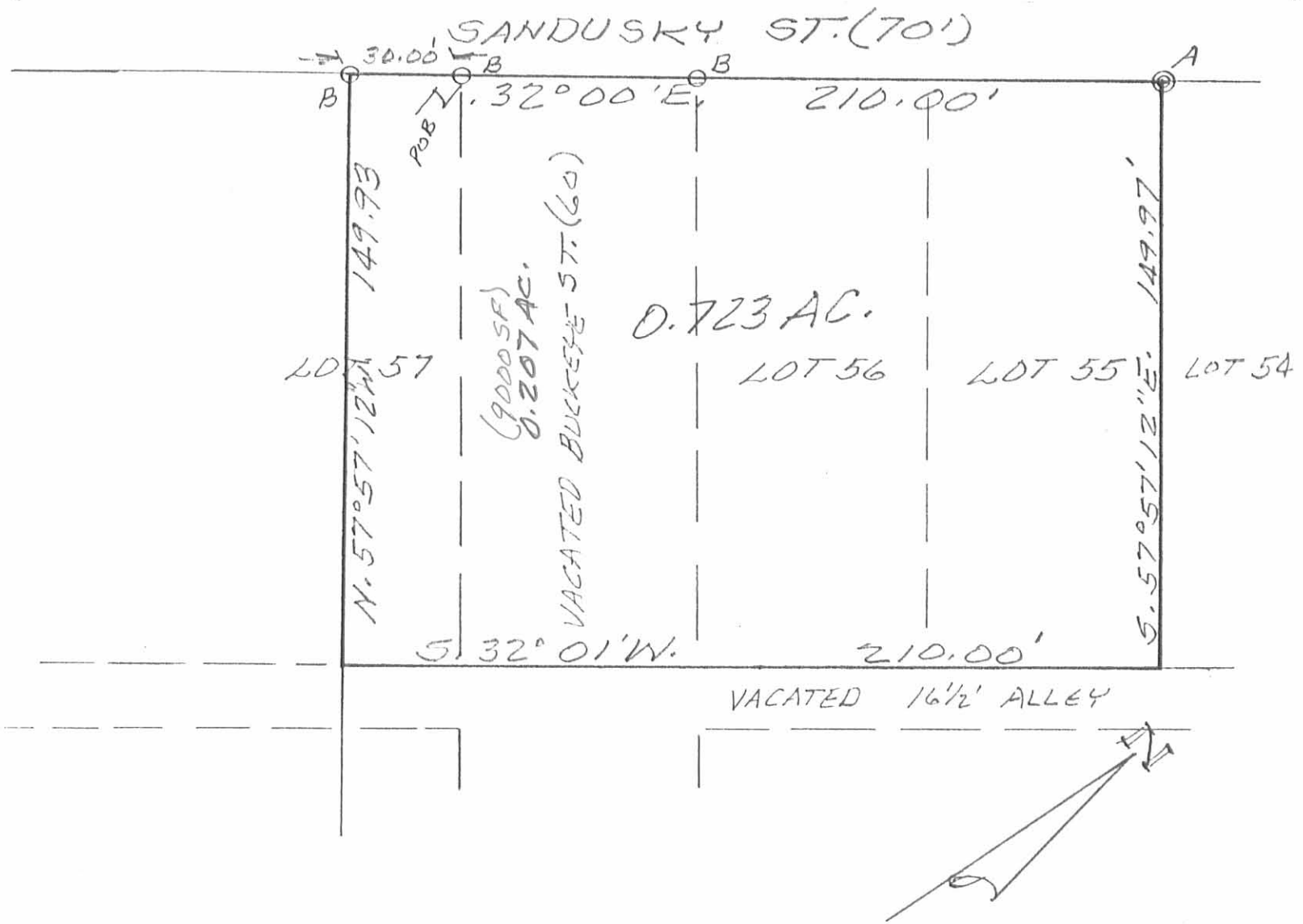
Bearings are based on an assumed bearing.

*THE ABOVE 0.723 ACRE TRACT INCLUDES 0.207 ACRE IN VACATED
BUCKEYE STREET.*



Leslie H. Geeslin





SURVEY OF 1/2 LOT 57, LOT 56, LOT 55,
AND A PORTION OF VACATED BUCKEYE
STREET IN RUSHSYLVANIA, OHIO.
AUGUST, 1988
SCALE: 1" = 40'

LEGEND:

A = 3/4" PIPE FD.

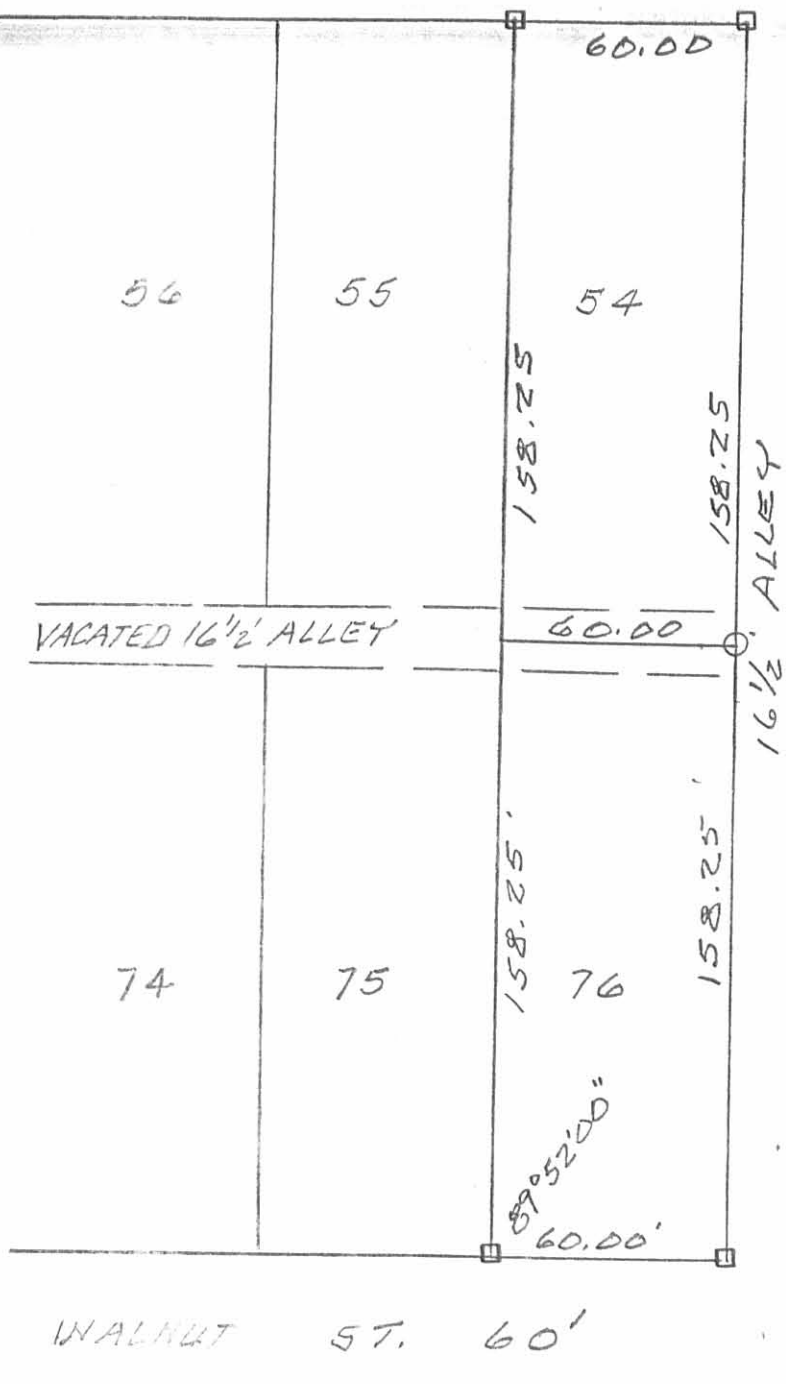
B = 5/8" IRON BAE FD



INDEXED ON MAP
7716 1P

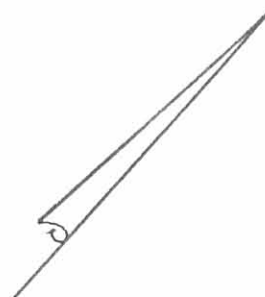
Leslie H. Geeslin
LESLIE H. GEESLIN
RUSHSYLVANIA, OHIO

SANDUSKY ST. (70')



LEGEND:


- = 3/4" IRON BAR FOUND
- = 5/8" IRON BAR SET



INDEXED ON MAP
77162P

SURVEY OF LOT 76 & 1/2 OF A
VACATED 16 1/2' ALLEY IN WILSON
ADDITION TO THE VILLAGE OF
RUSHSYLVANIA, RUSHCREEK
TOWNSHIP, LOGAN COUNTY, OHIO
FOR LEE WILSON.

JULY 20, 1999
SCALE: 1" = 50'



Leslie H. Geeslin
LESLIE H. GEESLIN
RUSHSYLVANIA, OH
PH 937-468-2793