

Know all men by these presents
That we Isaac A. Doran and S. A.
Doran, wife of said Isaac A. Doran
of the County of Logan and State of Ohio
in consideration of One Dollar to us paid
by the incorporated town of Rushsylvania
in the County of Logan and State of
Ohio, the receipt whereof is hereby ac-
-knowledged, do hereby grant, bargain,
sell and convey to the said town of
Rushsylvania all the lands included
in Bank Street, Euclid Street, Vine
Street, Union Street and ~~Spring Street,~~
also, the south half of Mill Street,
together with all the Alleys, as the same
is known and described on the Plat
of Doran's Addition to the town of Rush-
sylvania, herewith furnished for record,
and all the estate, title and interest of
said Isaac A. Doran and S. A. Doran
either in law or equity of, in and
to the said premises; together with all
the privileges and appurtenances to
the same belonging; to have and hold
the same to the only proper use of the
said town of Rushsylvania forever.
The real estate herein conveyed being
estimated at six and nine tenths acres,
being the same, more or less.

1454

17-1

INDEXED ON MAP

Recd. January 28th 1873
Recorded Jan. 25th 1873

J. A. Sweet

Records

In witness whereof the said Isaac A. Doran and S. A. Doran, his wife, have hereunto set their hands and seals, this fifteenth day of March, A.D. 1871.

Signed sealed and acknowledged in presence of Isaac A. Doran (Seal) Sarah A. Doran (Seal)

John B. Doran

John Kautzman

State of Ohio } ss.
Logan County }

Before me a Notary Public in and for said County personally appeared Isaac A. Doran and S. A. Doran, wife of said Isaac A. Doran, and they acknowledged that they did sign and seal the foregoing instrument, and that the same is their free act and deed. I further certify that I did examine the said S. A. Doran, separate and apart from her husband, and did then and there make known to her the contents of the foregoing instrument and upon that examination she declared that she did voluntarily sign, seal, & acknowledge the same and is still satisfied therewith.

In testimony whereof I have hereunto affixed my official seal and set my hand this fifteenth day of March 1871.

John Kautzman
Notary Public

INDEXED ON MAP
1454 1D-2

The annexed Plat marked Dorans Addition to Rushsylvania
as surveyed by Wm Knight on the 11 day of June 1871
is a representation of ^{give no. of Lots} (36) thirty six lots together with the Streets & Alleys
therein represented as surveyed and laid off by Wm Knight on the
11 day of June A.D. 1871 for and under the direction of J. H.
Doran of Rushsylvania. Said ground is a part of Survey
No. 9909, containing about 11, $\frac{26}{100}$ acres.

The length of and width of each lot is marked in small figures
on the lines thereof. Streets are 60 ft wide ~~and~~
(of each Street & Alley) and width of Alleys as marked
on same, viz. 16 $\frac{1}{2}$ ft. except one which is 20 ft. wide.


(1454)
INDEXED ON MAP
1D-3

I hereby certify that the foregoing Statements, together with
the Plat therein referred to with all the words and figures thereon
are correct


Wm Knight
Surveyor.

Union School Lot

Walnut Street 60 ft.




Union Street 60 ft.




Bear Street

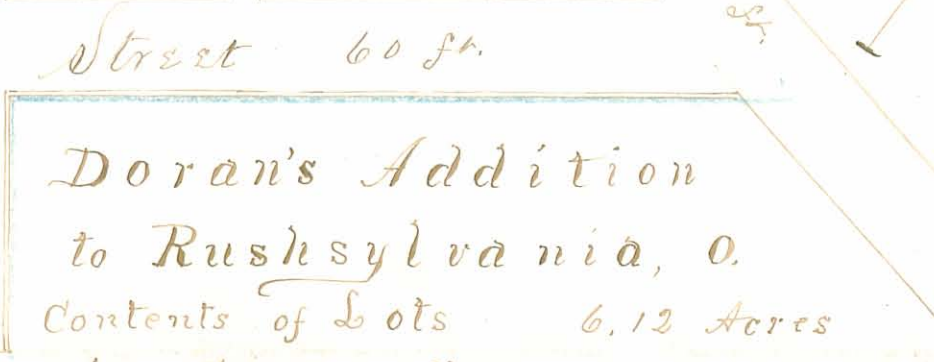
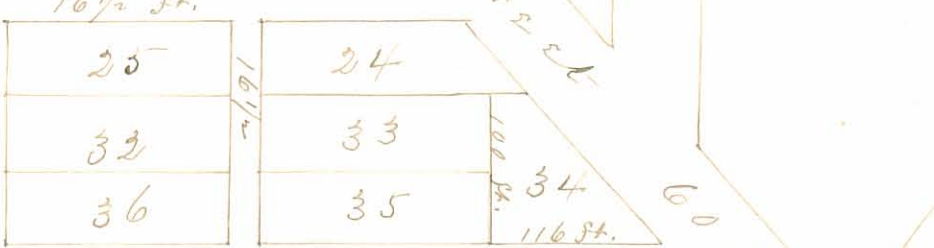

Beehive Street



Vine



60 ft.



Doran's Addition
to Rushsylvania, O.

Contents of Lots 6.12 Acres

do, Streets & Alleys 5.14 "

Total 11.26 acres.

INDEXED ON MAP
1454 IP