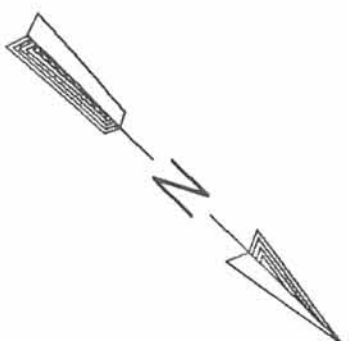
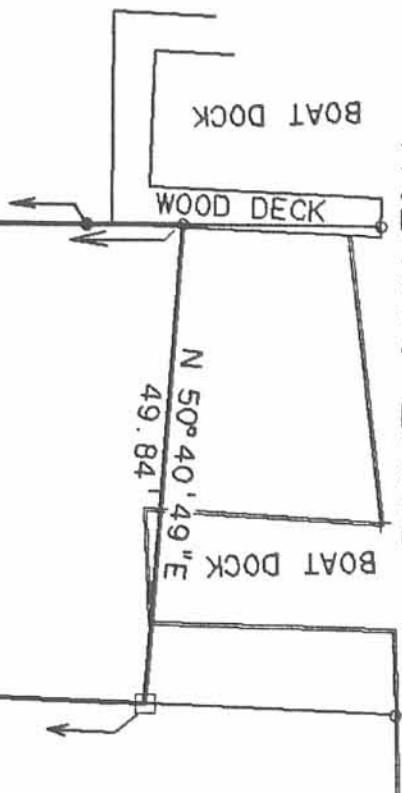
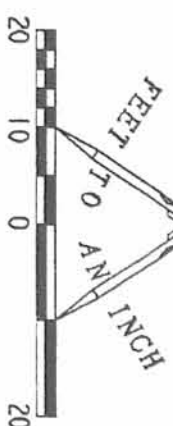


INDIAN LAKE



SCALE
20



- LEGEND**
- 3/4" SQUARE I. ROD FOUND
 - ⊙ 1" PIPE FOUND
 - ⊕ RIGHT-OF-WAY MONUMENT FOUND
 - 3/4" I. ROD SET
 - PK NAIL SET

LOT 197

N 44° 00' 00" W 210.00'
220.00'

LOT 198

S 41° 57' 45" E 216.07'

LOT 199

41.99'

S 46° 00' 00" W

INDEXED ON MAP
8103

1P

STATE ROUTE 273 (50')

RETRACEMENT SURVEY OF LOT 198
 FERNWOOD NUMBER FIVE
 FOR ROBERT AND PATTY FORROR
 OFFICIAL RECORD 19, PAGE 381
 V.M.S. 13393
 RICHLAND TOWNSHIP
 LOGAN COUNTY, OHIO

SURVEYED BY:

Jeffrey L. Lee
 JEFFREY L. LEE
 PROFESSIONAL SURVEYOR 6359
 FEBRUARY 25, 1991



LEE SURVEYING & MAPPING CO.
 143 East Columbus Avenue
 BELLEFONTAINE, OHIO 43311
 (513) 593-7335

L 1895-4
 DISK 37 FORROR