

PART LOT 34
NORTH FORK SUBDIVISION NO. 2
May 6, 1972

The following described real estate situated in Richland Township, Logan County, Ohio and being part of Lot No.34 of North Fork Subdivision No.2 as shown in Logan County Recorder's Plat Book F, Volume 6, Page 33 and more particularly described as follows:

Beginning at an iron bar at the southeast corner of Lot 34 and the northeast corner of Lot 35 and in the west line of Miami Street; thence with the west line of Miami Street, being a 40 foot radius curve to the right, a chord bearing $N.3^{\circ} 53'W.$ 30.00 feet to an iron pipe; thence $S.46^{\circ} 36'W.$ 92.60 feet to the south line of said Lot 34; thence with said south line $N.64^{\circ} 05'E.$ 77.06 feet to the place of beginning.

7096 1D-1

INDEXED ON MAP

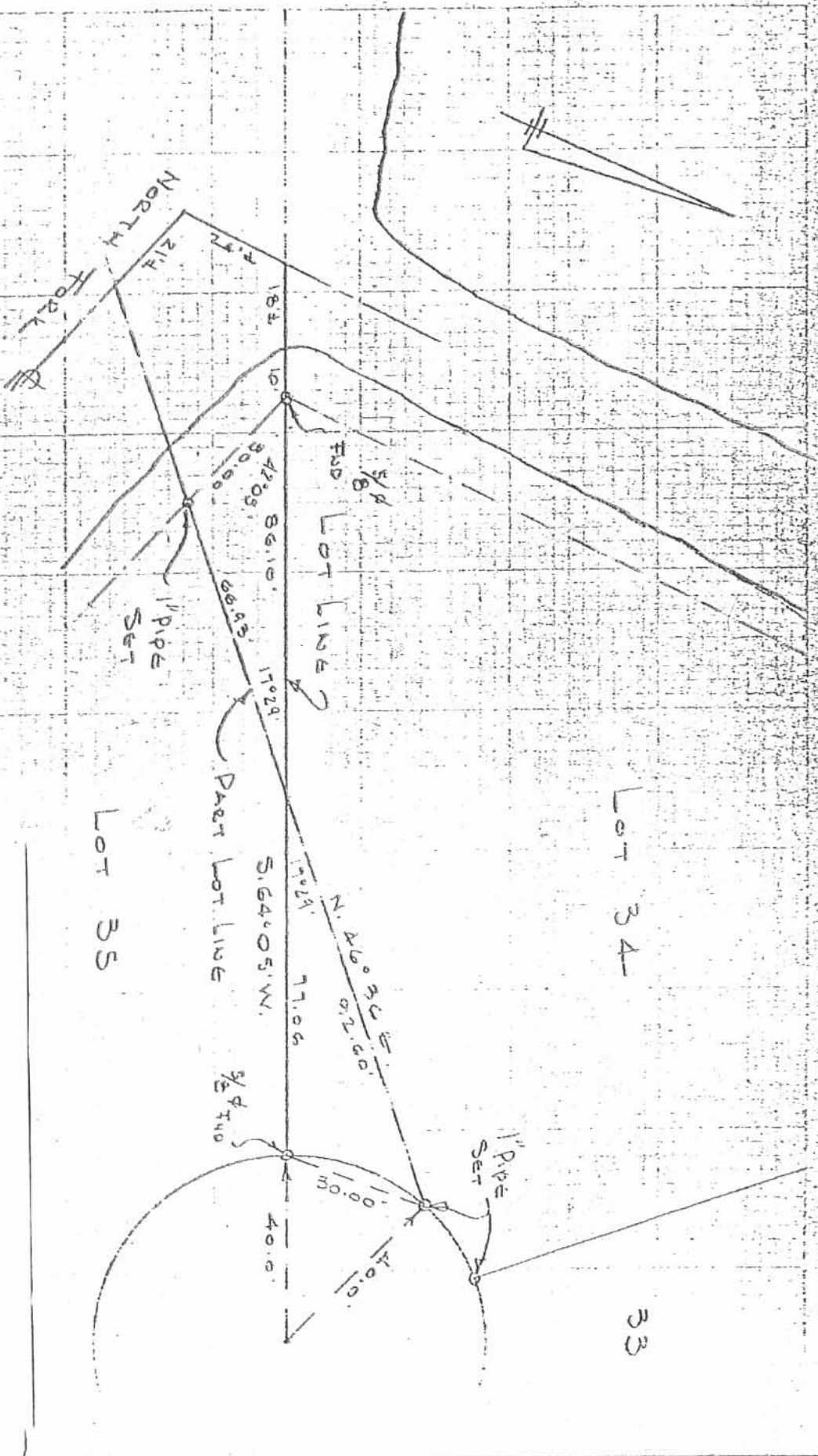
PART LOT 35
NORTH FORK SUBDIVISION NO. 2
May 6, 1972

The following described real estate situated in Richland Township, Logan County, Ohio and being part of Lot No.35 of North Fork Subdivision No.2 as shown in Logan County Recorder's Plat Book F, Volume 6, Page 33 and more particularly described as follows:

Commencing at an iron bar at the northeast corner of Lot 35 and the southeast corner of Lot 34 and in the west line of Miami Street; thence with the north line of Lot 35, S.64° 05'W. 77.06 feet to a point, said point being the beginning point of this description; thence continuing with said north line S.64° 05'W. 114.0 feet to the center of a channel, passing an iron bar at 86.10 feet; thence with the centerline of said channel southwesterly 24.0 feet to the center of North Fork Channel; thence with the centerline of said channel southeasterly 21.0 feet; thence N.46° 36'E. 116.0 feet to the place of beginning, passing an iron pipe at 49.07 feet.

7096 1D-2

INDEXED ON MAP



PART LOT 34+35
 NORTH FORK SUBDIVISION NO. 2
 RICHLAND TOWNSHIP
 LOGAN COUNTY, OHIO

MAR 6, 1974
 BEAVER 1" 30'

Lot 34

Lot 35

33

7096 1P

INDEXED ON MAP

DAN L. DOOSON
 DEE. SURVEYOR A270
 BEAVER TOWNSHIP, O.

APPROVED

SURVEY REFERENCES :

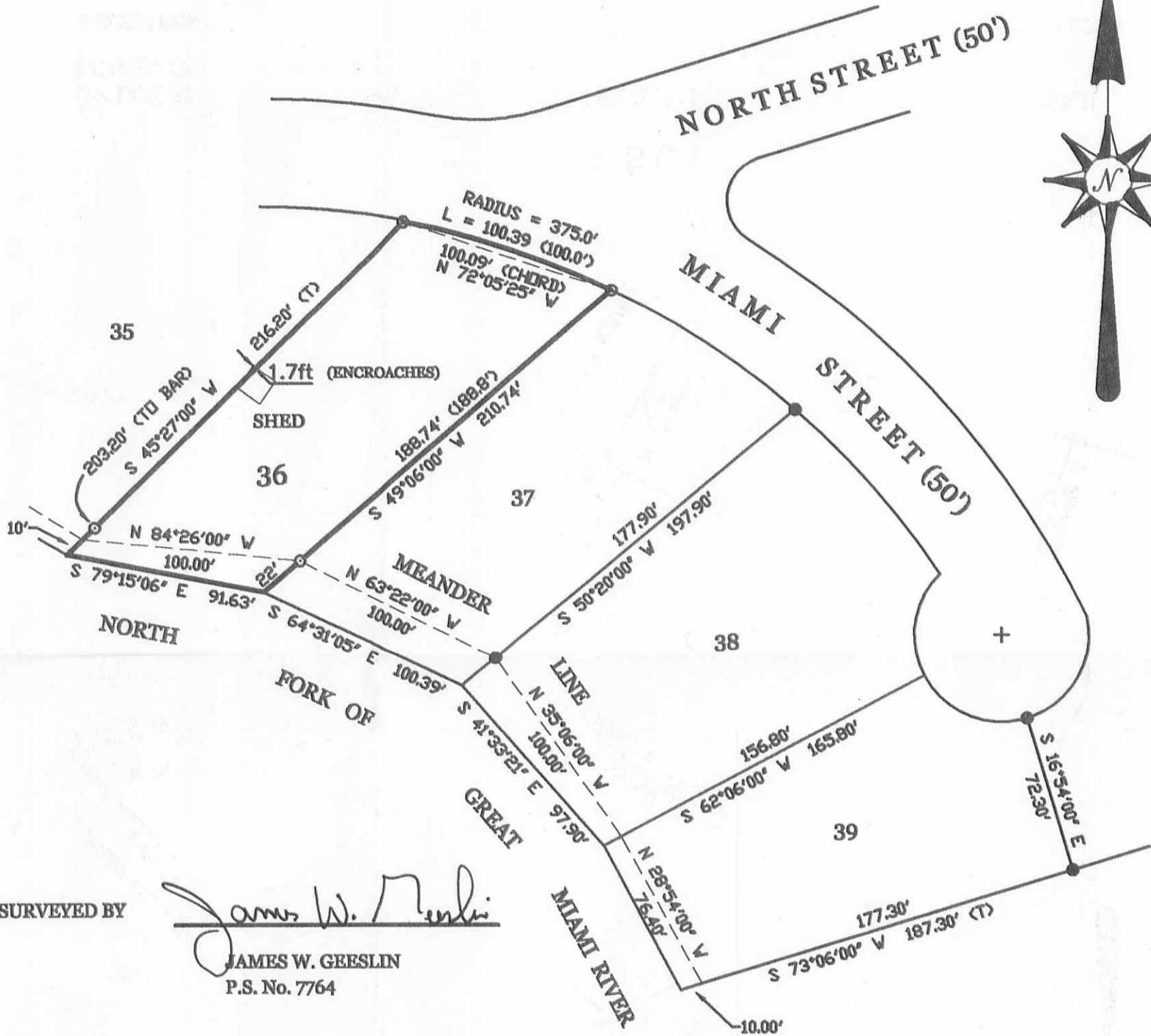
- 1) PRIOR SURVEY FOR WILLIAMS, 9-14-14.
- 2) NORTH FORK SUBDIVISION NO. 2 PLAT, PLAT CABINET A, SLIDE 519.

LEGEND

- = 5/8 INCH IRON BAR FOUND.
- = 5/8 INCH IRON BAR SET.

OWNER LOT # 36

**ALFRED RHODES JR.
O.R. 1133 /638
PARCEL # 36-007-17-01-012-000**



SURVEYED BY


James W. Geeslin
JAMES W. GEESLIN
P.S. No. 7764

RHODES SURVEY

OF LOT 36 IN NORTH FORK SUBDIVISION NO. 2, V.M.S. 10503, RICHLAND TOWNSHIP, LOGAN COUNTY, OHIO.


DECEMBER 19, 2014

SCALE 1" = 60'



**GEESLIN
LAND SURVEYING**

525 S. SECOND ST.
COLDWATER, OHIO 45828
PHONE (419) 678-7232
GEESLINSURVEYING@GMAIL.COM



PERMANENT PARCEL No.	_____		
Part of:	Sec. _____	T. _____	R. _____ Township
Grantor:	_____ Area Retained: _____ Acres		
Grantee:	_____ Area Transferred: _____ Acres		
Deed References:	_____		
APPROVALS:	Board of Health	Township Zoning Officer	County Engineer
AGENCY:			
DATE:			

INDEXED ON MAP
7096.2P